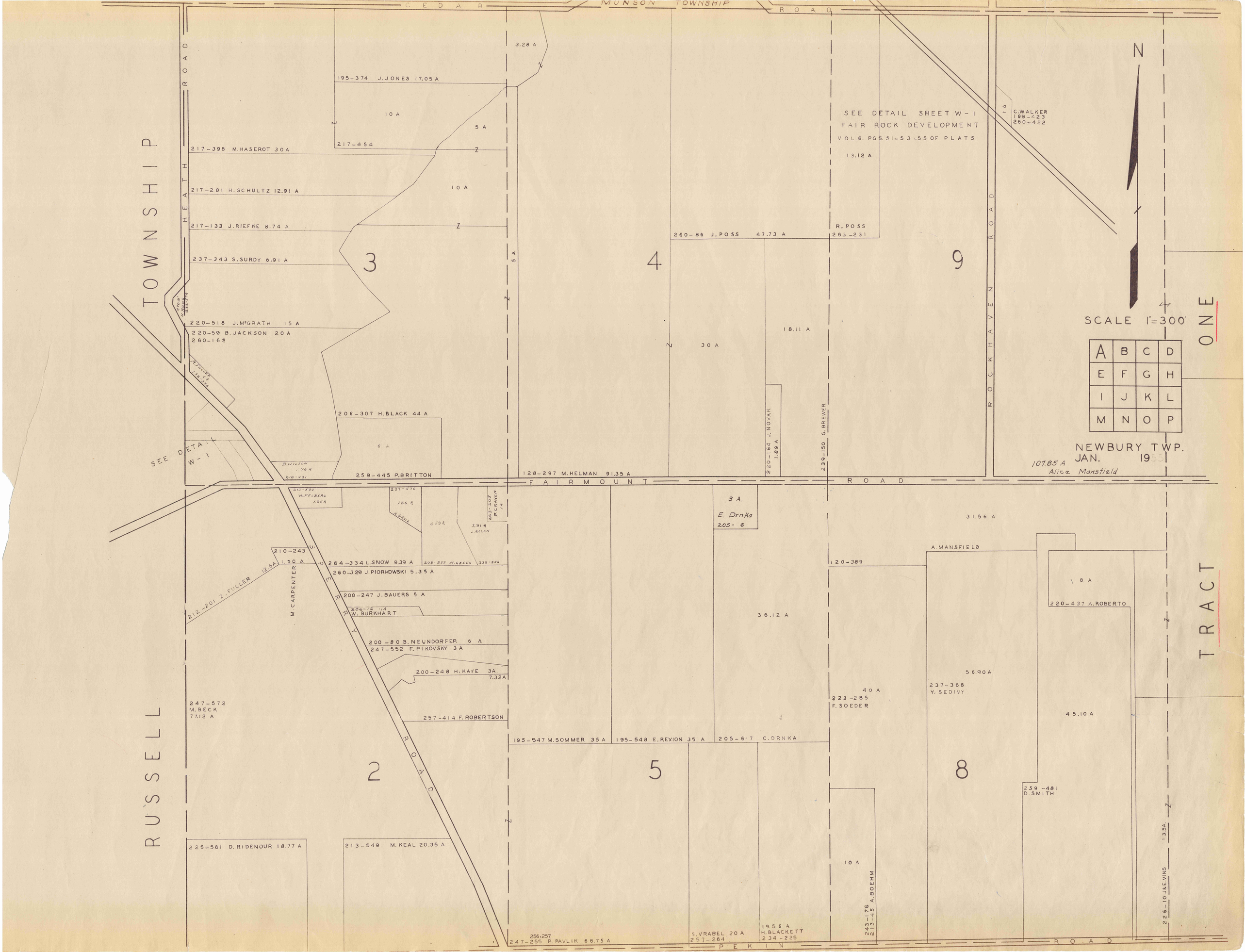

CEDAR
MUNSON TOWNSHIP
ROAD
TOWNSHIP
HEATH ROAD
RUSSELL
SPERRY ROAD
FAIRMOUNT ROAD
PEKIN ROAD
ROCKHAVEN ROAD
TRACT
ONE
N
SCALE 1"=300'
A B C D
E F G H
I J K L
M N O P
NEWBURY TWP.
JAN. 1955
107.85 A
Alice Mansfield
SEE DETAIL SHEET W-1
FAIR ROCK DEVELOPMENT
VOL.6. PGS.51-53-55 OF PLATS
SEE DETAIL W-1
3
4
9
2
5
8
195-374 J.JONES 17.05 A
217-398 M.HASEROT 30 A
217-281 H.SCHULTZ 12.91 A
217-133 J.RIEFKE 8.74 A
237-343 S.SURDY 6.91 A
220-518 J.McGRATH 15 A
220-59 B.JACKSON 20 A
260-162
206-307 H.BLACK 44 A
259-445 P.BRITTON
128-297 M.HELMAN 91.35 A
260-86 J.POSS 47.73 A
R.POSS
263-231
C.WALKER
199-423
260-422
3.28 A
10 A
5 A
10 A
5 A
30 A
18.11 A
13.12 A
220-164 J.NOVAK
1.89 A
239-150 G.BREWER
3 A.
E. Drnka
205-6
31.56 A
A.MANSFIELD
120-389
8 A
220-437 A.ROBERTO
36.12 A
56.90 A
237-368
Y.SEDIVY
40 A
223-285
F.SOEDER
45.10 A
259-481
D.SMITH
210-243
1.50 A
264-334 L.SNOW 9.39 A
260-329 J.PIORKOWSKI 5.35 A
200-247 J.BAUERS 5 A
W.BURKHART
200-80 B.NEUNDORFER 6 A
247-552 F.PIKOVSKY 3 A
200-248 H.KAYE 3A.
7.32 A
257-414 F.ROBERTSON
212-201 Z.FULLER 12.5A
M.CARPENTER
247-572
M.BECK
77.12 A
195-547 M.SOMMER 35 A
195-548 E.REXION 35 A
205-6-7 C.DRNKA
225-561 D.RIDENOUR 18.77 A
213-549 M.KEAL 20.35 A
247-255 P.PAVLIK 66.75 A
S.VRABEL 20 A
257-264
19.56 A
H.BLACKETT
234-225
243-176
213-45 A.BOEHM
10 A
226-10 J&E.VINS
13.5A

MUNSON TOWNSHIP

CEDAR ROAD

265-117 R. KASPER 2.50 A

195-154 J. CUDNEA 2.59

10.41 A
A. GRANT
226-475

J. SIMOTICS 3 A
232-78

100 A

9 A

27.35 A

1.50 A

11.50 A

10

15

16

255-425 S&C. WOJNOWSKI 33.12 A

5.65 A

224-136 C. COLGROVE 50.76 A

5.50 A
224-69 S. ZENSEK

192-240 F. MANSFIELD 15 A

193-499 J. BORSI 94.13 A

234-601 B&J. KOG 38.34 A

259-555
255-187 FARINACCI LUMBER CO. 158.75 A

FAIRMOUNT ROAD

1.45 A
186-83
V. KOSCHIER

234-79 G. PROTS 2.445 A

192-240 F. MANSFIELD 4.08 A

192-238 M. RUSSELL 14.27 A

221-297 G&J. PROTS 10.65 A. 206.38

232-583 J. TRUESDELL 12.45 A

223-152 M. KANOR 12 A

24.23 A

30.48 A

14

17

17.478 A
V. KOSCHIER
232-359

26.522 A
223-438 Z. BABCOCK

226-12 W. MITCHEL 52 A

5.10 A

243-99 B. KALISTA

213-606 A. MOLNAR 63 A

243-721 S&H. FILEK

11

REC. OF PLATS VOL. I PG. 46

187-251 HO MITA KODA 37.26A.

233-383 A. BLAIR 52.50 A

91.42 A

17.53 A

23 A

30 A

224-377
K. SUMMER

15 A

226-101 & EVINS 1.35A

199-239 B. TAITL 23 A

255-187 Farinacci Lumber

AUBURN ROAD

MATCH LINE

NEWBURY TRACT ONE

SCALE 1"=300'

A	B	C	D
E	F	G	H
I	J	K	L
M	N	O	P

NEWBURY TWP.
JAN. 1955

MUNSON TOWNSHIP

254-515 H. THOMAS 21.34 A

218-35 30.64 A

BUTTERNUT ROAD

259-435 L. THOMAS 2.13 A

203-197 H. GREENFIELD 73.50 A

130-392

13 A

21

1.50 A

200-342 & 259-553 C. WALKER 86.09 A

11.50 A

255-187 259-555 Farinacci Lumber Co.

22

27

AUBURN ROAD

57 A

259-552 J. PoKory Et al. 38.83 A

201-552 C. WALKER

254-2 D. JOHNSON 70.33 A

212-222 H. THOMAS 90 A

247-73 H. THOMAS 60 A

233-436+437 K. MENISH 55A 23.40 A

27 A

BASS LAKE ROAD

N

TRACT ONE

SCALE 1 300

20

23

26

234-56 W. BABCOCK 88.795 A

00.50 A

99 A

220-311 R. MATHEWS 26.108 A

254-78 J. NYCZ 10 A

254-206 S. CICERO 10 A

254-574 J. TRACY 10.83 A

226-135 F. SEDIVY 49.23 A

220-273 L. ROUCH

229-177 J. YURANKO

199-530 K. DAVIS 99 A

229-177 J. YURANKO

245-312 L. BEYERLE 8.3 A

246-313

246-118

246-119

246-117

246-300

A	B	C	D
E	F	G	H
I	J	K	L
M	N	O	P

NEWBURY TWP.
JAN. 1955

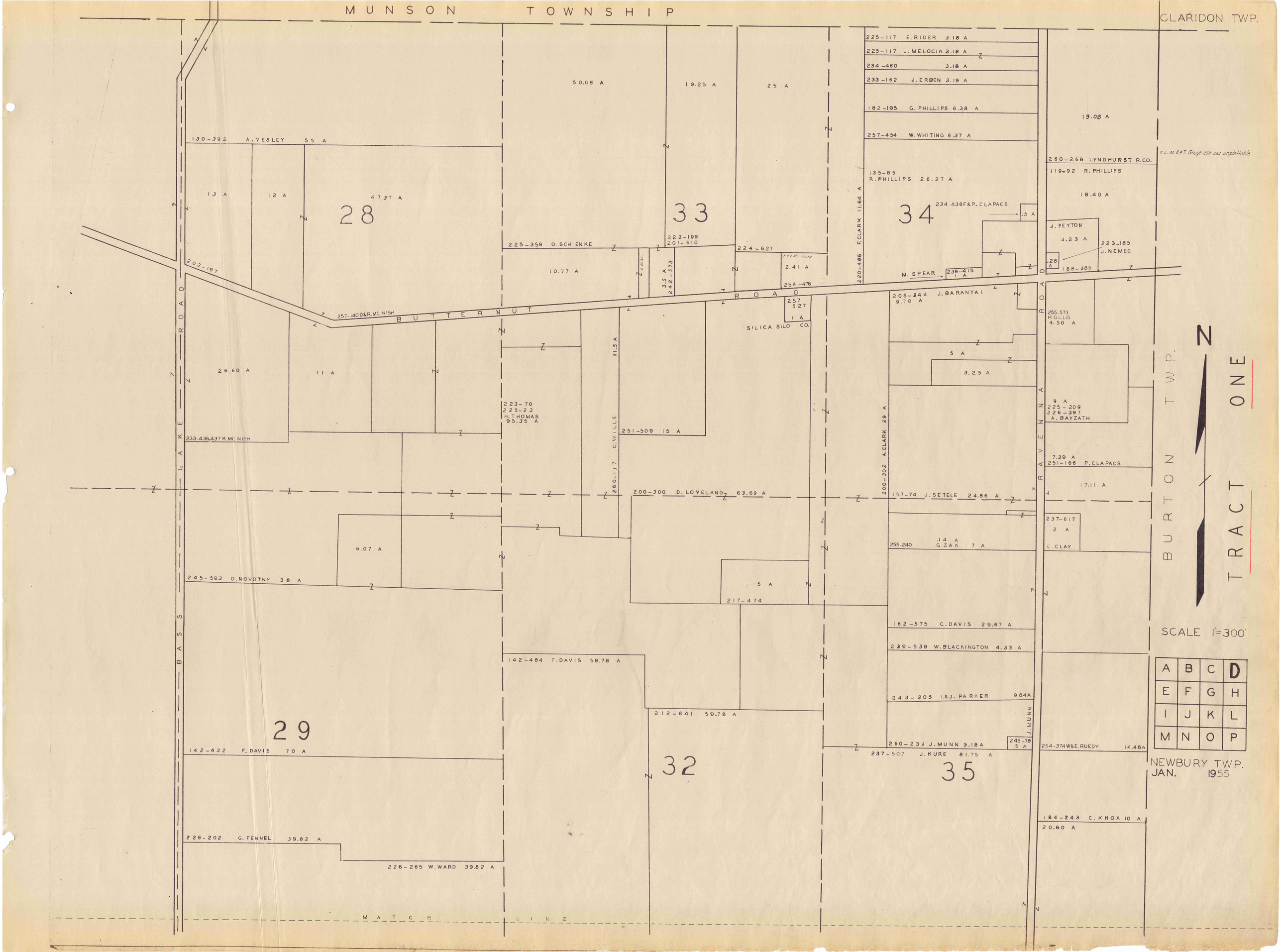
MUNSON TOWNSHIP
CLARIDON TWP.
BUTTERNUT ROAD
BASS LAKE ROAD
RAVENNA ROAD
BURTON TWP.
TRACT ONE
N
SCALE 1"=300'
NEWBURY TWP.
JAN. 1955
28
33
34
29
32
35
130-392 A. VESLEY 55 A
13 A
12 A
4737 A
50.08 A
19.25 A
25 A
225-117 E. RIDER 3.18 A
225-117 L. MELOCIK 3.18 A
234-460 3.18 A
233-162 J. ERBEN 3.19 A
182-195 G. PHILLIPS 6.38 A
257-454 W. WHITING 6.37 A
135-85 R. PHILLIPS 26.27 A
234-436 F&P. CLAPACS
.5 A
19.08 A
260-268 LYNDHURST R.CO.
119-92 R. PHILLIPS
18.40 A
J. PEYTON
4.23 A
223-185 J. NEMEC
.28 A
188-385
225-359 O. SCHIENKE
10.77 A
223-199
201-610
224-627
2.41 A
254-476
3.5 A
242-573
203-197
257-140 D&R. MC NISH
M. SPEAR
239-415
1 A
220-486 F. CLARK 11.64 A
205-344 J. BARANYAI
9.78 A
257
527
1 A
SILICA SILO CO.
255-573 H. GILLIS 4.50 A
5 A
3.25 A
26.60 A
11 A
11.5 A
223-70
225-23
H. THOMAS
95.35 A
251-509 15 A
260-117 C. WILLS
200-302 A. CLARK 29 A
9 A
225-209
226-397
A. BAYZATH
233-436,437 K. MC NISH
7.39 A
251-166 P. CLAPACS
17.11 A
200-300 D. LOVELAND 63.69 A
157-74 J. SETELE 24.86 A
237-617
2 A
C. CLAY
6.07 A
255-240
.14 A
G. ZAK 7 A
245-593 O. NOVOTNY 38 A
5 A
217-474
162-575 C. DAVIS 29.67 A
239-539 W. BLACKINGTON 4.33 A
142-484 F. DAVIS 59.78 A
243-205 I.&J. PARKER 9.84A
212-641 59.78 A
J. MUNN
260-239 J. MUNN 9.18A
246-78
.5 A
254-374 W&E. RUEDY 14.48A
142-432 F. DAVIS 70 A
237-507 J. KURE 81.75 A
184-243 C. KNOX 10 A
20.60 A
226-202 G. FENNEL 39.82 A
226-265 W. WARD 39.82 A
MATCH LINE
A B C D
E F G H
I J K L
M N O P



PEKIN ROAD
RUSSELL TOWNSHIP
SEE DETAIL SHEET 12-V-1
TRACT 1
TRACT 2
SPEERY ROAD
KINSMAN ROAD
N
SCALE 1"=300'
A B C D
E F G H
I J K L
M N O P
NEWBURY TWP.
JAN. 1955
225-561
23.885A
247-572
213-549
247-255
257-264
234-225
243-176
213-45
223-285
237-368
224-542
2.74 A
242-541 J.BENJAMIN
2.08 A
259-464 C.SCAFE
257-494
260 -4 G.KVETI A
W.M LAUGHLIN
247-418 10.34 A
247-710 T.PATRISKY 10 A
243-137 G.NOREIKA 10 A
224-362 H.TUTOR 10 A
212-462 L.TUTOR 30 A
212-186 J.SZAPLAKY 35 A
J.KOZELKA
1.51 A
257-109
6.87 A
1.75 A
A.DUEL
259-372
217-208 W.HELM 6.56 A
217-262- 3.28 A
9.62 A
218-327 M.SCHMIDT
7.46 A
205-166 C.SCHWEITZER
10 A
223-132 J.FIFE,JR
10 A
E.HOFERKA
220-480
M.PRODAN
223-133
221-80 L.MEZAK 19.25 A
195-310
169-505 J.TEICHMAN, JR. 98 A
247-648
226-141 L.MAROUS 99 A
233-105
M.EVANS
35.87 A
3.80 A
D.YAECKER
1 A
239-42
223-475
2 A
R. KALSCH
6
7
8
9
25 A
15 A
20.38 A
11.19 A
90 A
21.52 A
31.50 A
28.67 A
16.15 A
229-483 C.HENDY 11.64 A
257-53R&H.RUPLE 15 A
229-423 I.WEGMILLER
234-495 L.PTAK
12 A
233-531 H.BOEHM 6 A
247-631 H.BOEHM 6 A 255-18
2 A
224-311 R.DAVIS
J.TEICHMAN,JR
.78 A
242-542
F.CORNISH
1 A
254-221
259-558 R.DAVIS
254-376 P.KOVACS
245-431 L.GIBSON
212-365 R.GOULD
173-171
173-295 A.KNUDSON
159-51
233-9 L.FIFE 71.68 A

MATCH LINE

226-10 J&EVINS 13.5A

213-606 A.MOLNAR 63 A

30 A

243-721 S&H.FILEK

15 A

224-337 K.SUMMER

23 A

233-383 A.BLAIR 52.50 A

91.42 A

199-239 B.TAITL 23 A

PEKIN ROAD

205-543 L.KISELBACH 3.84 A

2.1 A J.STONE 254-275

W.SEDIVY 245-101 A

2 A 245-341 A.CONNER

223-351 R&H.SEDIVY 2 A

11 A

245-354 H.GARSON 3 A

G.HESS 242-508 1 A

257-128 W.WITTINE 4.2 A

257-245 1.89 A

257-243-245 C.STUDEN 10.98 A

257-244 .971 A

23.58 A 192-533 R.BECVAR

12

13

18

224-94 E&G.PHAN 30 A

220-243 V.SEDIVY 19A

147-189 C.KLEVE 123.36 A

247-40 G.VIZDOS 8.78 A

239-617 M.HANZEL 15.352 A

212-660
212-659
225-451
G.MEALAND
145.91 A

226-488 T.THORNTON 84 A

247-111
205-543 R&L.KIESELBACH 62.06 A

TRACT 1

TRACT 2
48.27A.

226-449 R.HANZEL 54.75A

243-553 E.BABER 5.08 A

242-402 J.NAGY 5.156 A

239-115 E.BALINT 5.163 A

15 A

186-600 R.CASTEEL 6.76 A

SEE DETAIL OF CENTER 12 Q

AUBURN ROAD

7

18.02 A.
247-273
E.TEAGUE

A.NIGHTINGALE

246-312 6.21 A

265-1 P.HANNEMAN 1.83 A

1 A

255-334 A.PHILE

6

173-171 A.KNUDSON 176.50 A

192-253 F.PERKINS 8.75A

205-388 N.TEAGUE 150 A

KINSMAN ROAD

N

5

SCALE 1"= 300'

A	B	C	D
E	**F**	G	H
I	J	K	L
M	N	O	P

NEWBURY TWP.
JAN. 1955

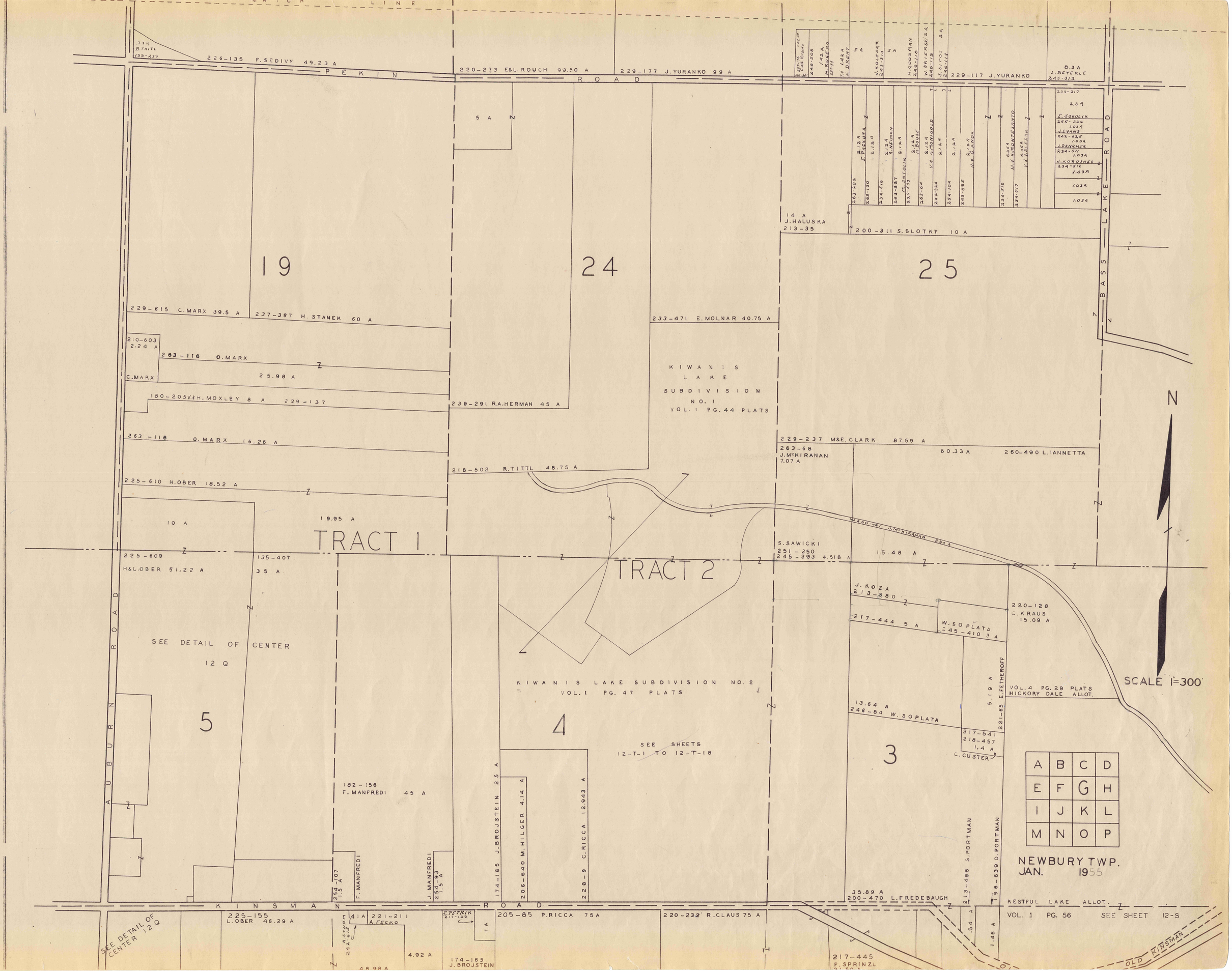

MATCH LINE
PEKIN ROAD
226-135 F.SEDIVY 49.23 A
220-273 E&L.ROUCH 99.50 A
229-177 J.YURANKO 99 A
229-117 J.YURANKO
8.3 A L.BEYERLE 245-312
BASS LAKE ROAD
19
24
25
5
4
3
TRACT 1
TRACT 2
AUBURN ROAD
KINSMAN ROAD
229-615 C.MARX 39.5 A
237-387 H.STANEK 60 A
233-471 E.MOLNAR 40.75 A
210-603 2.24 A
263-116 O.MARX
25.98 A
C.MARX
180-205 V.&H.MOXLEY 8 A 229-137
239-291 R.A.HERMAN 45 A
263-116 O.MARX 16.26 A
218-502 R.TITTL 48.75 A
225-610 H.OBER 18.52 A
19.95 A
10 A
225-609 H&L.OBER 51.22 A
135-407 35 A
14 A J.HALUSKA 213-35
200-311 S.SLOTKY 10 A
KIWANIS LAKE SUBDIVISION NO. 1 VOL. 1 PG. 44 PLATS
229-237 M&E.CLARK 87.59 A
263-68 J.McKIRAHAN 7.07 A
60.33 A
260-490 L.IANNETTA
S.SAWICKI 251-250 245-293 4.518 A
15.48 A
J.KOZA 213-380
217-444 5 A
W.SOPLATA 245-410 3 A
220-128 C.KRAUS 15.09 A
SEE DETAIL OF CENTER 12 Q
KIWANIS LAKE SUBDIVISION NO. 2 VOL. 1 PG. 47 PLATS
VOL. 4 PG. 29 PLATS HICKORY DALE ALLOT.
5.19 A 221-65 E.FETHEROFF
13.64 A 246-84 W.SOPLATA
217-541 218-457 1.4 A C.CUSTER
SEE SHEETS 12-T-1 TO 12-T-18
182-156 F.MANFREDI 45 A
174-165 J.BROJSTEIN 25 A
206-640 M.HILGER 4.14 A
226-9 C.RICCA 12.943 A
254-107 1.5 A F.MANFREDI
J.MANFREDI 254-93 1.5 A
35.89 A 200-470 L.FREDEBAUGH
213-498 S.PORTMAN
196-639 D.PORTMAN
RESTFUL LAKE ALLOT. VOL. 1 PG. 56 SEE SHEET 12-S
225-155 L.OBER 46.29 A
221-211 A.FECKO
205-85 P.RICCA 75 A
220-232 R.CLAUS 75 A
217-445 F.SPRINZL
174-165 J.BROJSTEIN
4.92 A
SEE DETAIL OF CENTER 12 Q
OLD KINSMAN
N
SCALE 1"=300'
A B C D
E F G H
I J K L
M N O P
NEWBURY TWP.
JAN. 1955

MATCH LINE

226-265 W.WARD 30.82 A

142-484 F.DAVIS 59.78 A

212-641 59.78 A

237-507 J.KURE 81.75 A

20.00 A

PEKIN ROAD

E.LEPPLA 1.35 A
255-459
O.KRUSE 1.04 A
251-155
C.HELFRICH
254-297 1.04 A
J.KOLESAR
247-589 1.04 A

233-217 E.SOMOLIA 2.3 A
255-322
1.28 A
242-528 J.DANNHER
1.03 A
234-511 J.KOKOSHES
1.027 A
234-512

199-93
196-230 S.SLOTKY 90.29 A

200-311

30

10 A

31

36

259-615 J.GALATI 11.75 A

R.TELLING 255-486 1 A
N.TELLING 1.5 A
255-486

221-623 Lindhurst Realty

35.09 A
247-238 G&D.Kersey

229-237 87.59 A
E.& M. Clark

V.NESBIT 10 A

260-318

C&V/SIDDAWAY 224-590

BASS LAKE ROAD

251-86 1.66 A

174-233 O.ST.JOHN 117.94

3.27 A

251-89 .4 A

251-85 H.ARNDT 2 A

SEE DETAIL 3 R

229-237

251-348 A.&G.OAKFORD 2.53 A 242-793 M.&G.OAKFORD

3.084 A

1.364 A 245-601 W.MERKER

1.89 A

234-40 E.NEUMAN 2.823 R G.RISDEN ETAL 157.89 260-240 2.838 A

16.17 A 242-22 H.HOMER

260-490 L.IANNETTA 60.33A

TRACT 1
TRACT 2

232-536 E.ALLYN 2.854 A W.CLEVINGER

263-232 260-321 M.THOMAS DEC. 2.328 A 251-32 C.FAY 2 A

251-32 C.FAY 2 A

257-80 L.DOSTAL 2.84 A

234-580 B.ABEL 4.02 A

STONE ROAD

1.767 A

12 D 937.4

1.84 A

13 255.9 A 234-178 2.02 A

LAKEVIEW FARMS SUB.
VOL.6 PGS. 31-32-33 PLATS
SEE PAGE 12 U

E.HOBAN

220-128
C.KRAUS 15.09 A
VOL. 4 - PG. 28 PLATS
HICKORY DALE

RESTFULL LAKE ALLOT
VOL. 1 PG. 56 PLATS

SEE SHEETS 12 S

3

2

260-261 J.HERRMAN 3.84 A

242-237 J.LUTZ 4.02 A

6.12 A
225-540 STATE OF OHIO

212-149 J.FLOCK 45.34 A

239-448 F.&J.DEZORT 26.5 A

OLD KINSMAN

KINSMAN ROAD

242-583 D.MASTENBROOK 20.9 A
229-174

A.WALTMAN 4A 232-459

8.51 A

A.GAZDA 3.18 A 259-3

257-260 C&H.MARTIN 5.09 A

1.10 A 243-394

J.SMOKER 247-313

9.38 A

F.WALTMAN 254-255

232-515 C.DVORAK 6.44 A

254-427 E.JAYNE 9.79 A

234-409 F.WALKDEN 1.0 A

246-180

259-576 D.WILLIAMSON 10.89 A

237-389 F.LA LONDE 20 A

251-278 A&A.REITHOFFER 7.5 A

237-377 D.HILL 4.9 A

212-58 D.HILL 6.95

7.05 A
220-450 L.BAHNICK

217-255 C.DAVIS 5.84 A

R.GERGEN 234-212 5.74 A

260-457 A.RICHARDS 37 A

RAVENNA

BURTON TOWNSHIP

N

SCALE 1"=300'

A	B	C	D
E	F	G	H
I	J	K	L
M	N	O	P

NEWBURY TWP.
JAN. 1955

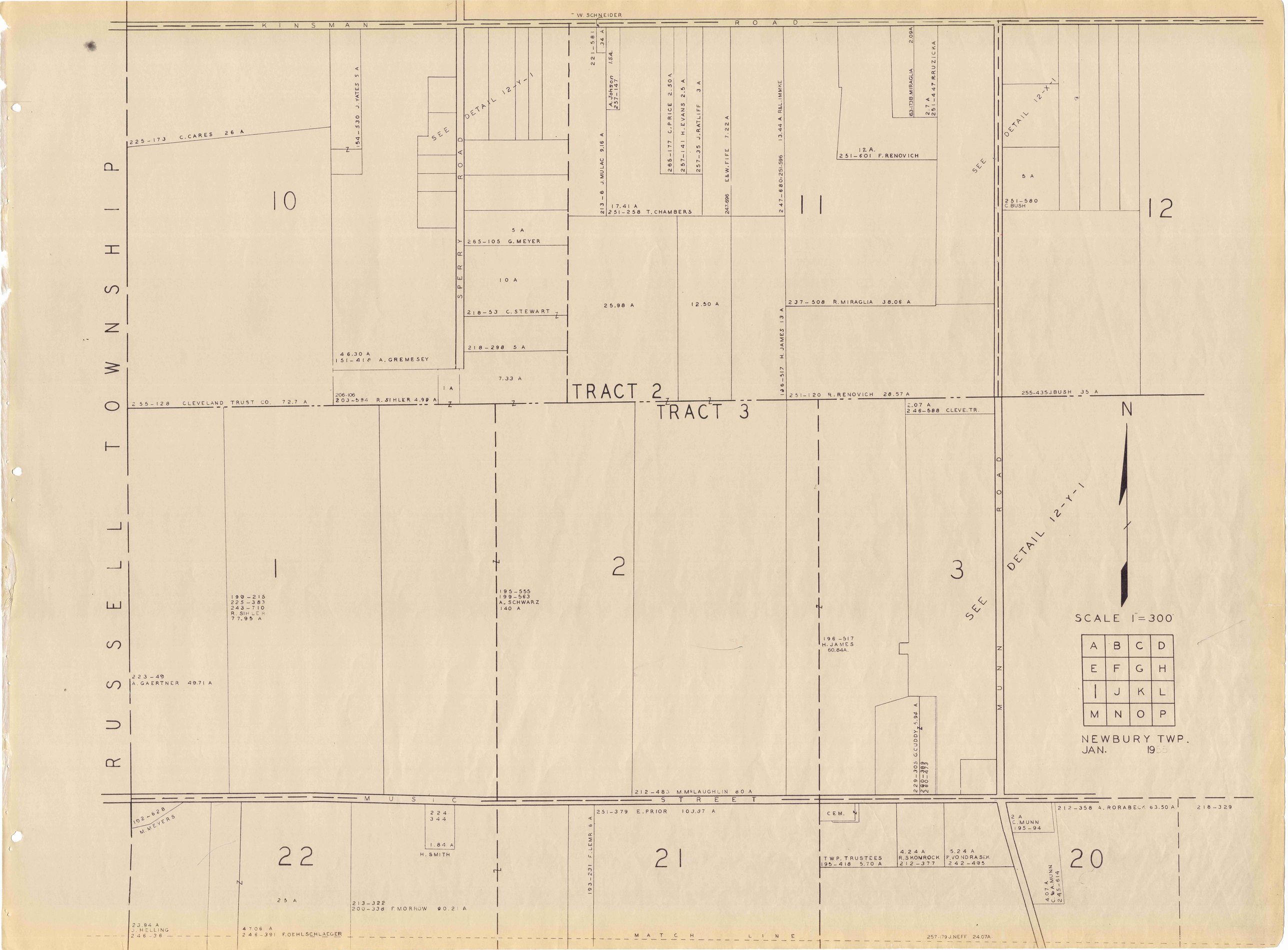

W. SCHNEIDER
KINSMAN ROAD
RUSSELL TOWNSHIP
MUSIC STREET
MUNN ROAD
SPERRY ROAD
TRACT 2
TRACT 3
10
11
12
1
2
3
22
21
20
SEE DETAIL 12-Y-1
SEE DETAIL 12-X-1
225-173 C.CARES 26 A
154-530 J.YATES 5 A
221-581 .34 A
A.Johson 1.5A. 257-147
265-177 C.PRICE 2.50 A
257-141 H.EVANS 2.5 A
257-35 J.RATLIFF 3 A
E&W.FIFE 7.22 A
247-696
213-6 J.MULAC 9.16 A
247-680 251-596 13.44 A R&L.IMMKE
163-173 B.MIRAGLIA 2.09A
2.7 A 251-447 R.RUZICKA
12 A. 251-601 F.RENOVICH
5 A
251-580 C.BUSH
17.41 A 251-258 T.CHAMBERS
5 A
265-105 G.MEYER
10 A
218-53 C.STEWART
218-298 5 A
7.33 A
25.98 A
12.50 A
237-508 R.MIRAGLIA 38.06 A
196-517 H.JAMES 13 A
46.30 A 151-418 A.GREMESEY
1 A
206-106 203-584 R.SIHLER 4.99 A
255-128 CLEVELAND TRUST CO. 72.7 A
251-120 R.RENOVICH 28.57 A
255-435 J.BUSH 35 A
2.07 A 246-588 CLEVE.TR.
199-215 225-383 243-710 R.SIHLER 77.95 A
195-555 199-563 A.SCHWARZ 140 A
196-517 H.JAMES 60.84A.
223-49 A.GAERTNER 49.71 A
229-305 G.CUDDY 5.94 A
260-389 260-473
212-483 M.McLAUGHLIN 80 A
192-628 M.MEYERS
224 344
1.84 A H.SMITH
251-379 E.PRIOR 103.37 A
193-231 F.LEMR 6 A
CEM.
TWP. TRUSTEES 195-418 5.70 A
4.24 A R.SKOMROCK 212-377
5.24 A F.VONDRASEK 242-495
2 A C.MUNN 195-94
212-358 A.RORABECK 63.50 A
218-329
4.07 A C.&A.MUNN 245-614
25 A
213-322 200-338 F.MORROW 90.21 A
23.94 A J.HELLING 246-36
47.06 A 246-391 F.OEHLSCHLAEGER
257-179 J.NEFF 24.07A
MATCH LINE
N
SCALE 1"=300'
A B C D
E F G H
I J K L
M N O P
NEWBURY TWP.
JAN. 1955

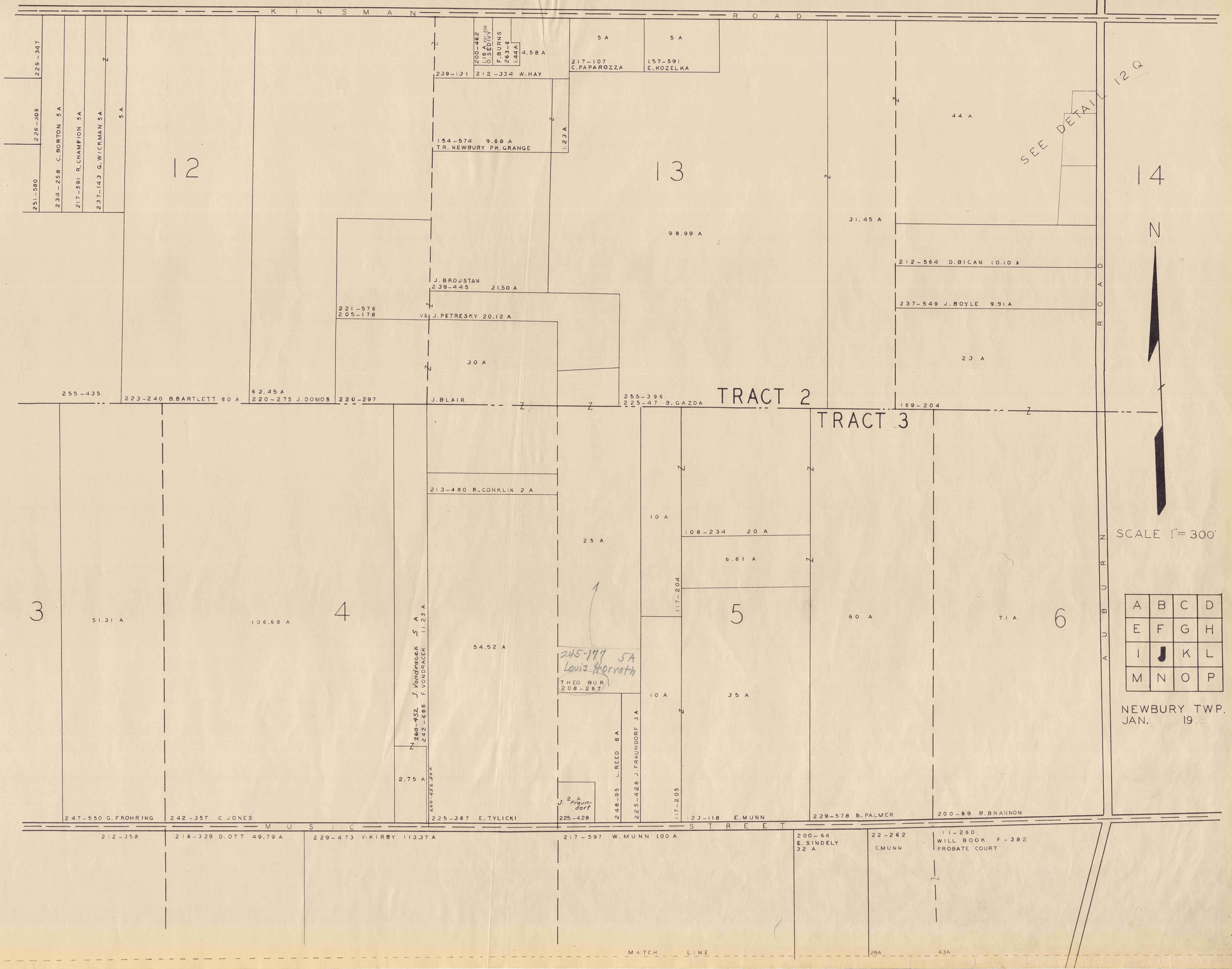

KINSMAN ROAD
MUSIC STREET
AUBURN ROAD
12
13
14
3
4
5
6
TRACT 2
TRACT 3
SEE DETAIL 12Q
N
SCALE 1"= 300'
A B C D
E F G H
I J K L
M N O P
NEWBURY TWP.
JAN. 19
229-347
226-309
251-580
234-258 C. BORTON 5A
217-591 R. CHAMPION 5A
237-143 G. WICKMAN 5A
5A
200-462 1.16 A 221-258 O. SEDIVY
F. BURNS 263-6 1.44 A
4.58 A
239-131
212-334 W. HAY
5 A
217-107 C. PAPAROZZA
5 A
157-591 E. KOZELKA
154-574 9.68 A TR. NEWBURY PK. GRANGE
1.23 A
44 A
98.99 A
31.45 A
212-564 D. BICAN 10.10 A
237-549 J. BOYLE 9.91 A
J. BROJSTAN 239-445 21.50 A
221-576 205-178
V& J. PETRESKY 20.12 A
30 A
23 A
255-435
223-240 B. BARTLETT 60 A
62.45 A 220-275 J. DOMOS
220-297
J. BLAIR
255-396 225-47 B. GAZDA
169-204
213-480 R. CONKLIN 2 A
10 A
108-234 20 A
25 A
6.61 A
117-204
51.31 A
106.68 A
54.52 A
245-177 5A Louis Horvath
THEO BUR 208-267
10 A
35 A
60 A
71 A
260-452 J. Vondracek 5 A
242-496 F. VONDRACEK 11.25 A
2.75 A
260-452 50 A
246-95 L. REED 8 A
225-428 J. FRAUNDORF 3 A
117-205
J. 2 A Fraundorf
247-550 G. FROHRING
242-357 C. JONES
225-367 E. TYLICKI
225-428
123-118 E. MUNN
229-578 B. PALMER
200-89 B. BRANNON
212-358
218-329 D. OTT 49.79 A
229-473 V. KIRBY 113.37 A
217-597 W. MUNN 100 A
200-64 E. SINDELY 32 A
22-262 C. MUNN
11-260 WILL BOOK F-382 PROBATE COURT
MATCH LINE
28A
43A

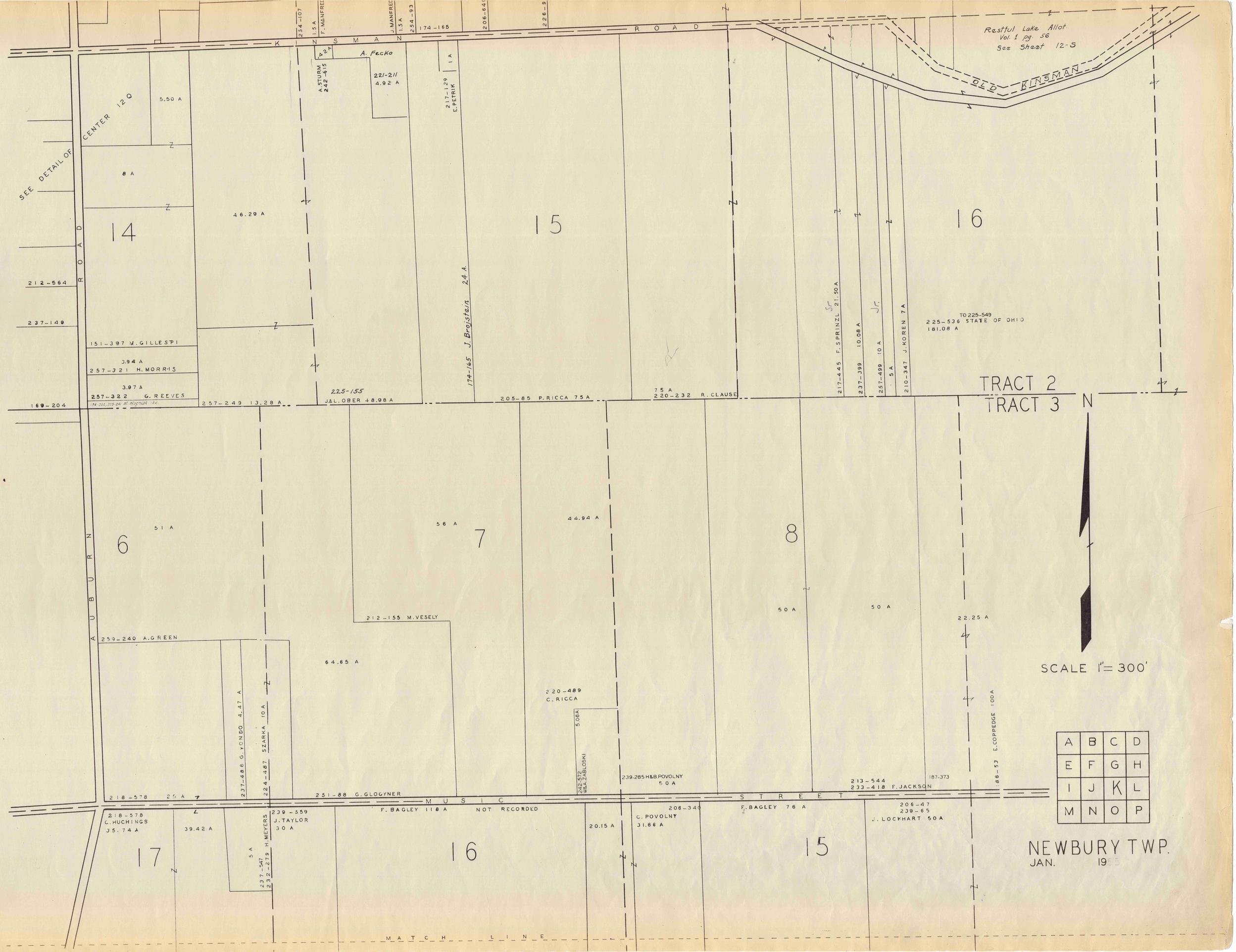

KINSMAN ROAD
OLD KINSMAN
Restful Lake Allot.
Vol. 1 pg. 56
See Sheet 12-S
SEE DETAIL OF CENTER 12Q
A. Fecko
221-211
4.92 A
A. STURM
242-615
217-129
E. PETRIK
174-165
F. MANFRED
J. MANFRED
254-107
254-93
206-64
226-9
5.50 A
8 A
46.29 A
14
15
16
212-564
237-149
169-204
151-397 M. GILLESPI
3.94 A
257-321 H. MORRIS
3.97 A
257-322 G. REEVES
257-249 13.28 A
225-155
J&L. OBER 48.98 A
174-165 J. Brojstein 24 A.
205-85 P. RICCA 75 A
75 A
220-232 R. CLAUSE
217-445 F. SPRINZL 21.50 A
237-399 10.08 A
257-499 10 A
5 A
210-347 J. KOREN 7 A
TO 225-549
225-536 STATE OF OHIO
181.08 A
TRACT 2
TRACT 3
N
AUBURN ROAD
6
51 A
7
56 A
8
44.94 A
50 A
50 A
22.25 A
212-155 M. VESELY
259-240 A. GREEN
64.65 A
220-489
C. RICCA
5.06 A
242-572
W&A. ZABLOSKI
239-285 H&B. POVOLNY
50 A
237-486 G. YONDO 4.47 A
224-487 SZARKA 10 A
218-578 25 A
251-88 G. GLOGYNER
MUSIC STREET
213-544
233-418 F. JACKSON
187-373
186-53 E. COPPEDGE 100 A
218-578
C. HUCHINGS
35.74 A
39.42 A
5 A
237-547
232-279 H. MEYERS
239-559
J. TAYLOR
30 A
F. BAGLEY 118 A
NOT RECORDED
20.15 A
206-340
C. POVOLNY
31.66 A
F. BAGLEY 76 A
206-47
239-65
J. LOCKHART 50 A
17
16
15
MATCH LINE
SCALE 1" = 300'
A B C D
E F G H
I J K L
M N O P
NEWBURY TWP.
JAN. 1955

RESTFUL LAKE ALLOTMENT
VOL. 1 PG. 56
PLATS

1.46 A

OLD KINSMAN ROAD

KINSMAN ROAD

16

181.08 A

STATE OF OHIO

225 - 536 TO 549

41.53 A

J. FLOCK 212-149

17

LAKE PUNDERSON

2.58 A

.38 A

TRACT 2

30.80 A

239-448 J. DEZORT

25.93 A

154-552 T. HOLMES

.33 A

18

59 A

CITY OF AKRON

8.51 A

187-456

FACEY ROAD

220-613 J. HOLMES

26.25 A

C. POWELL
254-576

2 A

201-584 A. KOLENICH

243-629 R. BENTON

R. BENTON
243-629

RAVENNA ROAD

ABANDONED

260-209 W. BAILEY

1.90 A

65 A

243-631 M. POWELL

TRACT 3

7.93 A

24.59 A

246-54 A. REED
246-57 C. BAPTIE
6.7 A

7.24 A

154-326 R. JELLIFFE

.46 A 232-70
C. HUELSMAN

24.48 A

243-243
243-245
243-246
E. HAAG
ET AL

186-259 R. JELLIFFE

78.48 A

124.75 A

9

10

11

2.32 A
260-505 I. MARTIN
2.28 A
2.27 A
2.25 A
PLATS
VOL. 6 PG. 91 MARTIN ACRES
2.23 A
2.22 A
1.91 A

260-209 B.E. Larson
87.66 Ac.

BURTON TWP.

N

SCALE 1" = 300'

A	B	C	D
E	F	G	H
I	J	K	L
M	N	O	P

NEWBURY TWP.
JAN. 1955

MUSIC STREET

186-53 E. COPPEDGE 100 A

221-256 K. HANISH 149.04 A

1.50 A

1.41 A

1.50 A

254-228 1.25 A
246-555 1 A
B. PONTONI
M. KINZER

14

245-288
F. KIDD
6.79 A

239-65
206-47
R. & J. LOCKHART 30 A

12.28 A

454-63 1 A
A. FISHER
245-693
1 A
A. EDIC
254-392

259.407

MATCH LINE

254-180 W. CLEVELAND
0.55 A UNPLATABLE

255-435
F. BICKELHAUPT
3 A

5.47 A

CEMETERY
99-511

13

PUNDERSON LAKE ALLOT. #1
VOL. 2 - PG. 35 PLATS

PUNDERSON'S LAKE DEVELOPMENT
48.50 A
VOL. 4 - PG. 19
PLATS
See Sheet 12-Z

29 A

S. KAUFMAN
225-80
212-375

2013 A

12

154-371 R. FRIED

218-166
C. SELL 12 A

7.98 A

165-555
R. FRIED
7.78 A

H. STOLTE
233-59
5.32 A

7.28 A

C. MECALL
225-591

237-119

4.54 A

WATCHISS ROAD

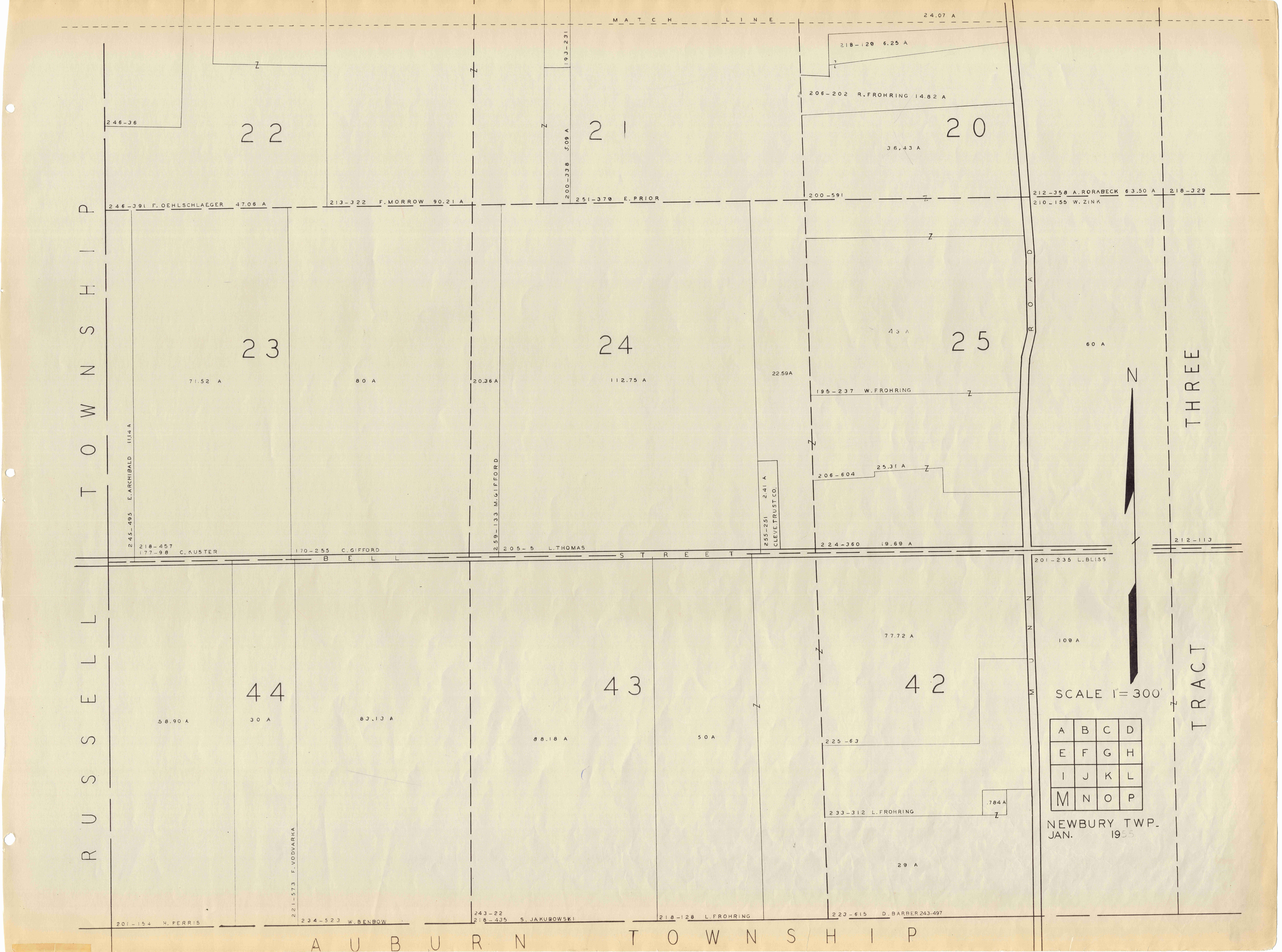
MATCH LINE
24.07 A
218-129 6.25 A
206-202 R.FROHRING 14.82 A
36.43 A
20
21
22
23
24
25
44
43
42
246-36
193-231
200-338 5.09 A
246-391 F. OEHLSCHLAEGER 47.06 A
213-322 F.MORROW 90.21 A
251-379 E.PRIOR
200-591
212-358 A.RORABECK 63.50 A
218-329
210-155 W.ZINK
ROAD
43 A
60 A
71.52 A
80 A
20.36 A
112.75 A
22.59A
195-237 W.FROHRING
245-495 E.ARCHIBALD 11.14 A
259-133 M.GIFFORD
255-251 2.41 A CLEVE.TRUST CO.
206-604
25.31 A
218-457
177-98 C.KUSTER
170-255 C.GIFFORD
205-5 L.THOMAS
224-360 19.69 A
212-113
BELL STREET
201-235 L.BLISS
77.72 A
109 A
58.90 A
30 A
83.13 A
88.18 A
50 A
225-63
.784 A
233-312 L.FROHRING
29 A
221-573 F.VODVARKA
201-154 H.FERRIS
234-523 W.BENBOW
243-22
218-435 S.JAKUBOWSKI
218-128 L.FROHRING
223-615 D.BARBER 243-497
RUSSELL TOWNSHIP
THREE TRACT
AUBURN TOWNSHIP
N
SCALE 1"=300'
A B C D
E F G H
I J K L
M N O P
NEWBURY TWP.
JAN. 1955

MATCH LINE

20

19

18

17

49.79 AC.

113.37 AC.

32 A

28 AC.

43 AC.

D. & E. OTT 218-329

V. & A. KIRBY 229-473

217-597 W. MUNN 100 A

E. SINDELY 200-64

C. P. MUNN

AUBURN ROAD

226-223 M. SCHWARTZ 44.64 A

243-211 10 A

226-481 L. REIMERS 10 A

25

26

27

28

210-432 J. KREJSA 15.75 A

237-147 45.53 A
243-434 F. KALCHER

N

SEE DETAIL 12 X 1

4.93 A
D. BAREY
257-255

210-155

212-113 L. GORE 107.15 A

199-568 N. COATES 80 A

BELL STREET

TRACT THREE

SCALE 1" = 300'

42

41

40

A	B	C	D
E	F	G	H
I	J	K	L
M	N	O	P

NEWBURY TWP.
JAN. 19

201-235 L. BLISS

50 A
217 566 S. PREZY

260-370 L. FROHRING 81.33 A

192-183
243-275 N. BUTTON 108.86 A

205-516 L. GORE 54.25 A

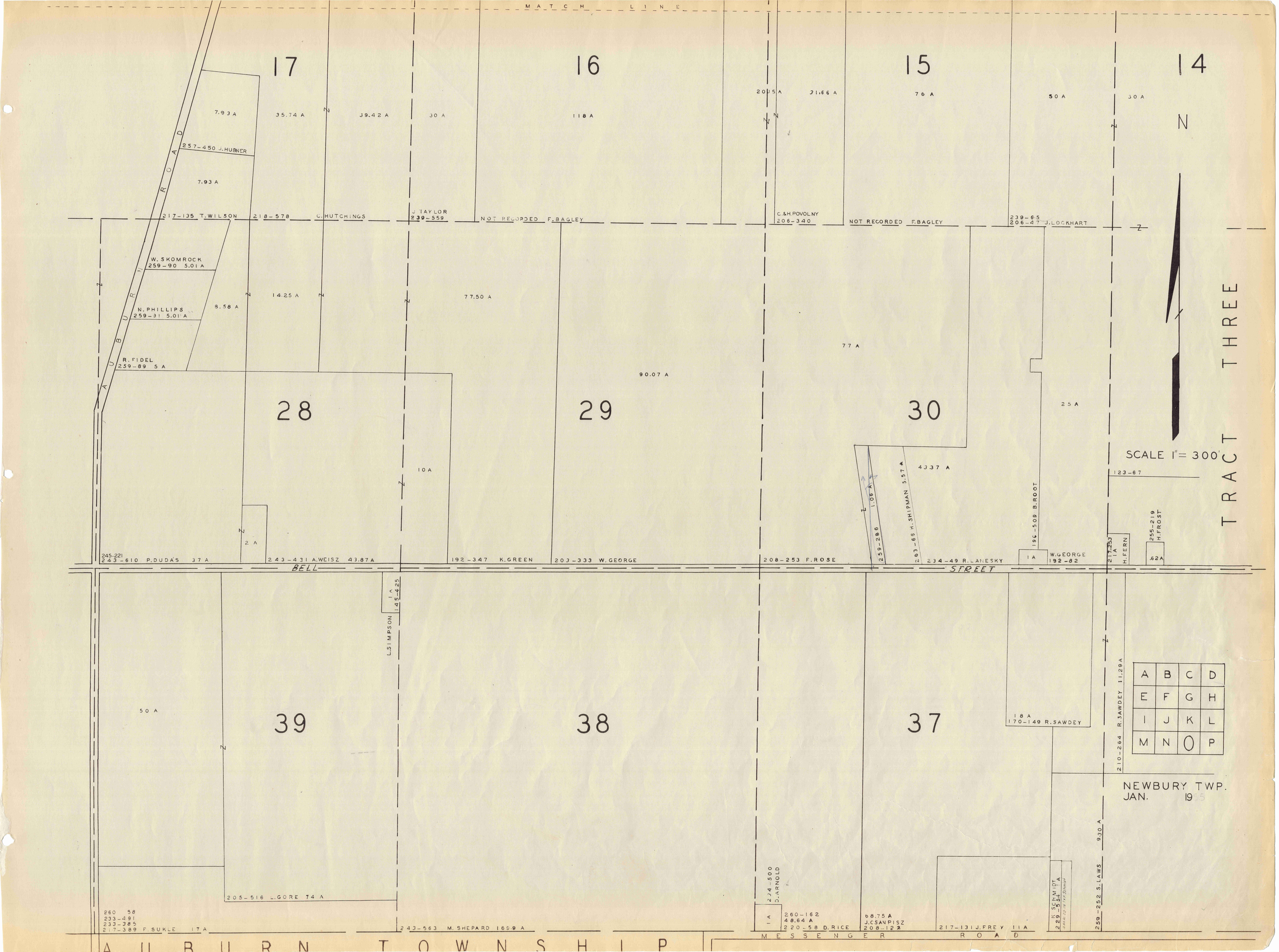
MATCH LINE
17
16
15
14
28
29
30
39
38
37
AUBURN ROAD
BELL STREET
MESSENGER ROAD
TRACT THREE
N
SCALE 1" = 300'
NEWBURY TWP.
JAN. 1955
A B C D
E F G H
I J K L
M N O P
7.93 A
35.74 A
39.42 A
30 A
118 A
20.15 A
31.66 A
76 A
50 A
30 A
257-450 J.HUBNER
7.93 A
217-135 T.WILSON
218-578 C.HUTCHINGS
J.TAYLOR 239-559
NOT RECORDED F.BAGLEY
C.&H.POVOLNY 206-340
NOT RECORDED F.BAGLEY
239-65 206-47 J.LOCKHART
W.SKOMROCK 259-90 5.01 A
N.PHILLIPS 259-31 5.01 A
R.FIDEL 259-89 5 A
8.58 A
14.25 A
77.50 A
77 A
90.07 A
25 A
10 A
4337 A
123-67
2 A
245-221 243-610 P.DUDAS 37 A
243-431 A.WEISZ 43.87 A
192-347 K.GREEN
203-333 W.GEORGE
208-253 F.ROSE
259-286 1.06 A
263-66 H.SHIPMAN 5.57 A
234-49 R.LANESKY
196-509 B.ROOT
1 A W.GEORGE 192-82
217-253 1 A H.FERN
255-219 H.FROST
.62 A
1 A 145-425 L.SIMPSON
50 A
18 A 170-149 R.SAWDEY
210-264 R.SAWDEY 11.29 A
9.30 A
259-252 S.LAWS
K.SCHMIDT 229-554 1 A
204-500 D.ARNOLD
1 A
260-162 48.64 A 220-58 D.RICE
68.75 A J.CSANPISZ 208-122
217-131 J.FREY 11 A
205-516 L.GORE 74 A
260 58 233-491 233-385 217-389 F.SUKLE 17 A
243-563 M.SHEPARD 169.9 A
AUBURN TOWNSHIP

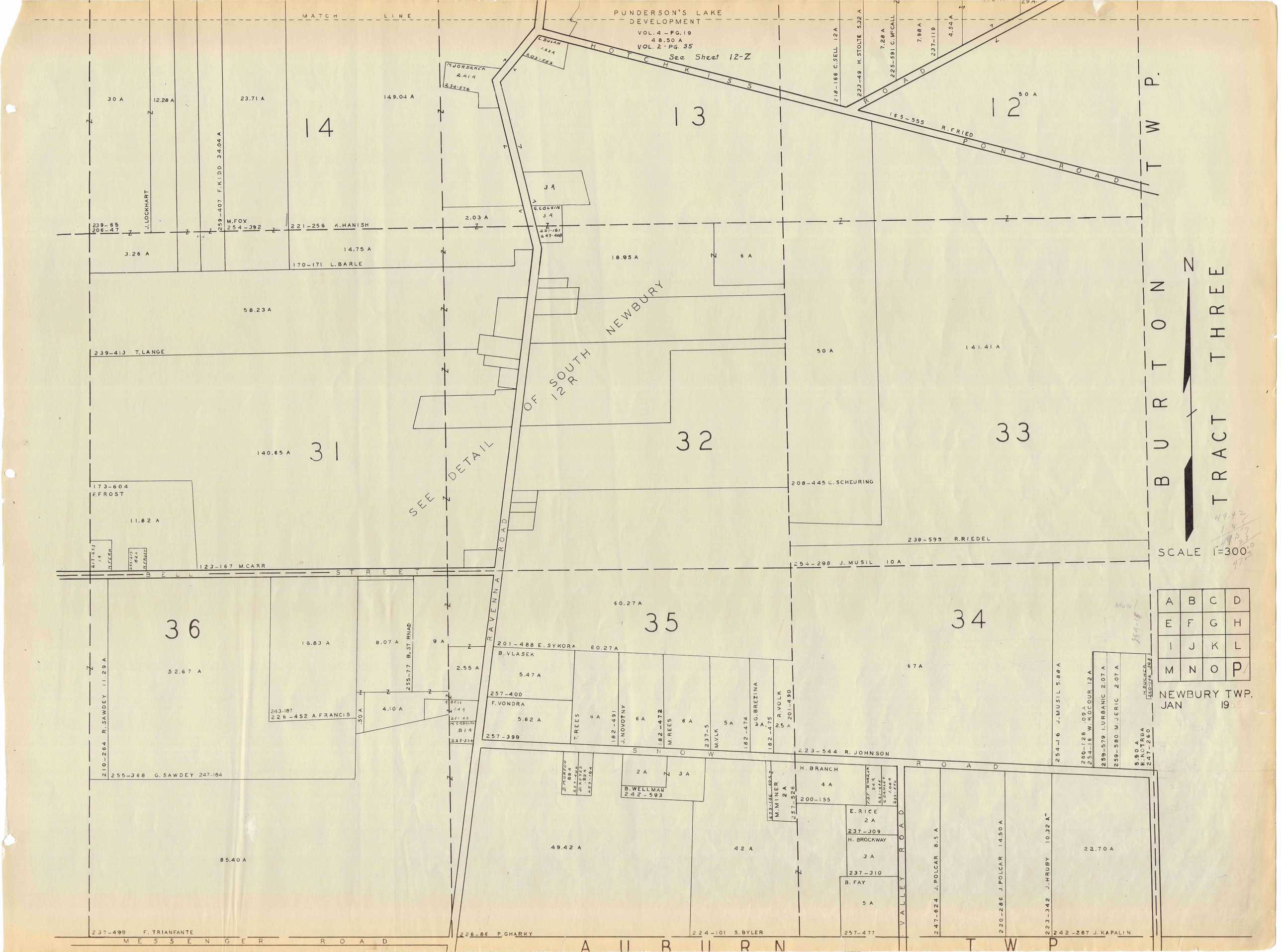

MATCH LINE
PUNDERSON'S LAKE DEVELOPMENT
VOL. 4 - PG. 19
48.50 A
VOL. 2 - PG. 35
See Sheet 12-Z
HOTCHKISS ROAD
POND ROAD
BURTON TWP.
TRACT THREE
N
SCALE 1"=300'
14
13
12
31
32
33
36
35
34
SEE DETAIL OF SOUTH NEWBURY 12 R
RAVENNA ROAD
BELL STREET
SNOW ROAD
VALLEY ROAD
MESSENGER ROAD
AUBURN TWP
30 A
12.28 A
23.71 A
149.04 A
50 A
3.26 A
14.75 A
18.95 A
6 A
58.23 A
50 A
141.41 A
140.65 A
11.82 A
60.27 A
16.83 A
8.07 A
9 A
2.55 A
52.67 A
4.10 A
5.47 A
5.62 A
67 A
85.40 A
49.42 A
42 A
22.70 A
J. LOCKHART
259-407 F. KIDD 34.04 A
M. FOX 254-392
221-256 K. HANISH
170-171 L. BARLE
239-413 T. LANGE
173-604 F. FROST
123-167 M. CARR
208-445 C. SCHEURING
239-599 R. RIEDEL
254-298 J. MUSIL 10 A
201-488 E. SYKORA 60.27 A
B. VLASEK
257-400
F. VONDRA
257-399
243-187
226-452 A. FRANCIS
255-77 B. ST RNAD
210-264 R. SAWDEY 11.29 A
255-368 G. SAWDEY 247-184
223-544 R. JOHNSON
B. WELLMAN 242-593
H. BRANCH 4 A
200-155
E. RICE 2 A
237-309
H. BROCKWAY 3 A
237-310
B. FAY 5 A
257-477
237-499 F. TRIANFANTE
226-86 P. GHARKY
224-101 S. BYLER
247-624 J. POLCAR 8.5 A
220-286 J. POLCAR 14.50 A
223-342 J. HRUBY 10.32 A
242-287 J. KAPALIN
A B C D
E F G H
I J K L
M N O P
NEWBURY TWP.
JAN 19

NEWBURY TP.
CENTER

182-206
Board of Education
(SCHOOL)
5.82 Ac.

186-600 Rose Casteel 6.76 Ac.

225 A.

218-599 A.L. Bican

1.01 Ac LOT 5

225-609,610 51.22 A.
H. & L. Ober

210-624
246-402 1.77 A.
Roto Hoe & Sprayer Co.

Mary Ann Wehnes
195 - 311
6.48 Ac.

.83 A
260-493 TWP. TRUST.

259-139 R. FROHRING MACH. CO. 4.16 A

1 A.

224-456
C.E.I. Power Sy.

L. CHAPMAN
165-112 1.81 A

237-577 .58 A.
A.M. Barton

ROAD

35 Ac.

1.118 A.

255-433 Twp. Trustees .073 A.

237-39 .862 A.
N.E.A. Gillespie

W.R. & E.A. Blair
195 - 390
5. Ac.

87 KINSMAN ROAD 87

Frances
0.55 Ac. & Profs .62 A.
199-403

R. HADFIELD 384
423-357

255-20
J. Profs 0.44 A.

AUBURN

151-397
Margaret Gillespie
5.82 Ac.

46.29 Ac.

225-155 J. & L. OBER

44 Ac.
225-47 BER GAZDA
255-396

154-282 James Brojston Jr. 5.75 A.

Tp. Trustees 234-357 .37 A.
68-120

74-84
Trustees of Newbury Township
2 Ac.
(CEMETERY)

NEWBURY COMM. CHURCH
0.75 Ac.
233-539

Minnie M. Bartunek
2.50 Ac.

232-330 0.5 A.
C.E.I. Co.

LOT 14

8 Ac.

255-201 1 A.
Nent. Post 663 Am. Leg.

188-125
Lillian J. Welcheck
2.50 Ac.

SCALE 1 IN. = 2.5 CH. = 165 FT.

MAR. 1, 1954

12-Q

NEWBURY TP.
SOUTH NEWBURY

44

170-171 Louis Barle et al 3 Ac.

221-181 G. Colvin 3A.
247-468

2.03 Ac.

170-171 Louis Barle 14.75 Ac.

203-613

1-54

6 Ac.

239-413 T. & J. Lange

58.23 A.

18.43 A.

212-156
J. L. BAKER ET. AL.

215-469 .53 A.
A. Sears
255-334

242-4
0.46 A.

.50 A

222-127 C. & P. R. R. Co.

212-613
M. Savage 2.89 Ac.

0.50 Ac.

251-50
223-215 H. MILLER
R. Parks 1 Ac.
255-141

201-320

Albert Krehlik et al 16.36 A.

49-600
Trustees of Cong'l Church
1 Ac.

251-471
H. & F. Henderson 0.75 Ac.

0.08 Ac.

242-253 E. & M. Rice

0.25 Ac.

0.50 A

LOT 31

LOT 32

0.04 A
K. H. Williams

0.12 Ac.

K. H. Williams 4 Ac.

233-55

0.25 Ac.

RAVENNA ROAD

123-167 Mary R. Carr 140.65 Ac.

0.75 Ac.

246-11 A. Kravicisin
H. H. Smith 0.75 Ac.
173-615

201-488 Emma Sykora 60.27 Ac.

1.25 Ac.
208-213
A. YOUNG
255-575

1.25 Ac.
213-281
E. L. Rice

BELL STREET

N

SCALE 1 IN. = 2.5 CH. = 165 FT.

MAR. 1, 1954

12-R

THE RELIANCE INVESTMENT CO'S

RESTFUL LAKE ALLOTMENT

BEING PART OF ORIGINAL LOTS NOS. 3 & 16 OF TRACT 2 NEWBURY TOWNSHIP

VOL. 1 PAGES 56 & 57 REC. OF PLATS

SEE 12 - S - S.W.

50' PER PLAT
60 PER RECORD

17 196-275 M. STUMP
16
15 201-1
62
63 245-545 H. SCURLOCK
64
65
66
67 254-435 F&F. SEDDON
68
69 187-329
72 255-106
71 187-328 R. HUBENY
70

OVERLOOK

121 257-221 P. HAYDUCK
120
119
134
135
136 243-436 Z. CHIPKO
137
138 242-369
139 217-23 V. & E. KLEVE
200 208-432
199
198 233-593

DRIVE

30'

282 205-229 B. GYONGYOS
281
280 260-433 A. SMITH
331 243-729 E. BAKER
332

30'

14 254-194 S. Moravcik
13
12
61
60
59
58
57
56
55
54
53 242-44 E. REYNOLDS
11 157-466 J.J. SHINE
10
9
8
7 465-73 R. SKOMROCK
6 208-576 J. SZABO
5
4 224-332 A.M. BABINGTON
3 T. WANDA
2
1 260-384 L. RIMPELMAN
52
51
50
49 265-73 R. SKOMROCK
48
47 217-390 D. & C. THOMAS
46
45 196-332 L.E. KIPLINGER
44 203-155 A. JELINEK
43
42

ROAD

RT. 87

MILES ROAD (PER PLAT)

KINSMAN

BLOCK A

BLOCK A & LOTS 1 TO 17 EXTEND TO MARGIN OF 50' ROAD

118 213-286 L. TEMPLIN
117 257-104
116
115 213-89 G.M. TEMPLIN
114
113
112 217-390 D. & C. THOMAS
111
110
133
132
131
130 239-502 S&M. PALCHO
129 182-344 M.M. CARMICHAEL
128
125 182-344 M.M. CARMICHAEL
126 196-271 L. GEDULDIG
127 237-392 W.J. TIMKO

BEACHLAND

ORCHARD LANE

176 213-134 M. GLAISA
177 212-651 M. YEAGA, SR. ETAL
178 208-576 G. & R. KUZEL
175 260-53 J. WALKER ET AL
174 255-238 M. GLAISA
173 163-471 J. BLASEK
172 251-78 A & F. Glavic
171
170 243-198 E. Divoky
169
168 234-454 E. DIVOKY
167 234-455 W & E. KOZAK
197
196 192-543 A.M. FINKE
195 187-158
194 187-159
193
192 208-576 E. DIVOKY
191
190
189
188 188-389 J. HESS
187
186
185 196-309 J. & G. HORWATH
184 192-587
183
164
182
163 221-477
181
162
180
161 199-320 H.C. HUMPAL
179

DRIVE

279 213-200 J. CALI
278
277 208-121 H. & H. NIERADKO
276 192-543 E. FINKE 242-129
275 255-242 H. ESSELL
274 243-608 J. ASUMA
273 206-45 T. & L. FLICK
272
271 206-172 W. & A. PEKAREK
270

SEE 12 - S - N.E.

DOLLAR LAKE

BLOCK B

97 223-528 A. POSIK
98
99
100
101
102 209-348 W.M. KELLING
103
104 218-75 E. KELLING
105 220-236 C.E. BONFIELD
106

155 234-598 C. BONFIELD
156 212-271 S.L. HUMPAL
157
158 195-44 M.M. HERMACEK
159 463-46 W. MARMACEK
160

LONGVIEW

12-S S.E.

SCALE 1 INCH = 40 FEET

MAR. 1, 1954

STONE (FORD ROAD PER PLAT.) ROAD

40' PER PLAT
60' PER RECORD

LOTS 97 TO 106 AND LOTS 155 TO 160 EXTEND TO MARGIN OF 40' ROAD

THE RELIANCE INVESTMENT CO'S

RESTFUL LAKE ALLOTMENT

BEING PART OF ORIGINAL LOTS NOS. 3 & 16 OF TRACT 2 NEWBURY TOWNSHIP

VOL. 1 PAGES 56 & 57 REC. OF PLATS

BLOCK F

LONGVIEW DRIVE 30'

218 219 196-328 J. GERACI
220 256-104 J. HUCKO
221
222 193-535 P.F. GUENTHER
223 199-812 R.& G. HARRIS
224 253-? W. KRATZ
225
226 254-369 H.F. Geissler
227
228 251-8 R.& E. Casper
229 226-610 R.H. CASPER
230
231
232 203-65 M.A. PAUL
233 192-83
234 192-540 J. BERAN
235
236 192-540 F.C. BERAN
237 225-480
238 203-? F.J. ALBRIGHT
239 221-522 J.& E. BERDICK
240
241
242 234-29 H. FLYNN
243 218-457 T.& C. KUSTER, 225-201
244
245
246 192-553 J.& R. DIVOKY
247 192-532 E.& W.F. FETHEROFF
248 192-532 H.& E. YEAGER
249 192-13
250 206-380
251 212-346 O.& M. DICK
252
253 203-193 O.& M. DICK
254
255
256 251-294 R. Borgman

LONGVIEW DRIVE

300 192-32 254-113
301 228-340 247-584 J. HOSITE
302 253-467 C. DE MC CASLIN
303
304
305
306 246-325 E.J. Brode
307
308
309 192-388 E. RUSSE
310 196-328
311 221-222 C.& F. HOLICKY
312
313 232-89
314 232-88
315 212-325 M. GREEN
316 245-423
317
318 242-194 W.& M. MILANICH
319
320 217-426 A. WALTMAN
321 212-280 F. JR.& A. WALTMAN
322 223-260
323
324 196-332 L. KIPLINGER

298 232-320 S. OSKEY
299
297 205-564 D.D. CLARK

BRIARWOOD AVENUE 30'

358 205-564 D.D. CLARK
359
360 193-39 E. BORSITS
361 243-554 J.& R. BECK
362
363
364
365 212-12 D.A. MAY
366
367 245-147
368
369 246-398 D. May
370 245-420
371 239-300
372 195-492 W. SCHMIDT
373 251-18
374 247-518 W.& M. Milanich
375 184-158 J.& M. CERVENKA
376 189-544 F. JR. & A. WALTMAN
377 185-283 F.P. DLOUCHY
378 255-427-257-253 A.& I. MASTERNO
379 H.W. HARRIS
380
381 225-138 A.& G. JACKSON
382 239-341 M. RUGGERI ET AL. 257-138
383
384 201-378 RESTFUL LAKE IMPROVEMENT ASS'N.

SEE 12-S-S.W.

295 254-442 E.& I. SZAIBEL
296 254-589 J.& R. BAUMAN

254-396 C.& P. CHRISTMAN
357
356
355 223-305 L.& H. ELGIN
354
353
352 245-413 L.& H. ELGIN
351
350 254-405 L.& C. STACK
349 254-404
348 254-403
344 260-28 O. ALBRECHT
345
346
347

EDGEWATER

HIGHVIEW AVENUE 30'

341 213-554 G.T. DOBAS
340
243 729 E. BAKER
339
338
337 242-28 E.& G. FLANNERY
336

BLOCK D

RESTFUL LAKE

SCALE 1 INCH = 40 FEET

MAR. 1, 1954

SEE 12-S-N.E.

LAKELAND AVENUE 30'

325 199-385 R.M. YEAGER
326 192-72 W.H. YEAGER
327 192-14 E.& W. FETHEROFF
328 192-88 S. PAVLIN
329 253-342 F.S. YETTER 333
330
389 196-328 J. GERACI
390
391
392 M. HOFFACKER 255-162
393
394 245-395 E.& G. BLANE
395
396 196-339 L. SOPLATA
397
398 203-101 RESTFUL LAKE IMPROVEMENT ASS'N.
399
400
412
411 253-334 F.S. YETTER 333
410 J. W. MOATS
409 208-576 G.& R. KUZEL
408
407 253-449 R. CASPER
406
405 196-339 L. SOPLATA
404
401
402
403 234-113

30'

DRIFTWOOD AVENUE 30'

413 174-337 F. BERKA 255-313
414 184-164 J.& S. HESOUN
415 184-337 F. L. BERKA ET AL 255-335
416
417
418 203-130 M. SCHMIDT
419
420 208-562 J.& J. DIVOKY
421
422
423 206-394 A.& J. MAUR
424
425
426 246-139 H.& P. BOYD
427
428
429 257-259 J.& L. KUSKO
430
431 196-328 C. KRAUSE
432 260-300 C.

12-S N.W.

THE RELIANCE INVESTMENT CO'S

RESTFUL LAKE ALLOTMENT

BEING PART OF ORIGINAL LOTS NOS. 3 & 16 OF TRACT 2 NEWBURY TOWNSHIP

VOL. 1 PAGES 56 & 57 REC. OF PLATS

SEE 12 - S - N.W.

SEE 12 - S - S.E.

EDGEWATER DRIVE 30'

OVERLOOK DRIVE 30'

335 243-729 E. BAKER

334

333

332

279 223-316 H. CONSTANTINE

278

277 237-10 M. HARMACEK

276 263-190 L. KRABILE

275

274 243-608 J. ASUMA

273

272 253-361 M. HARMACEK

271 206-172 W. & A. PEKAREK

270

269 193-277 P. BIZJAK, JR.

268 201-553 P. M. BIZJAK

267 257-388 W. & ... JOHNS

266

265 186-28 H. & R. PRIEBE

264 180-323, 324

263 254-237 C. & F. SPAETH

262 213-592 S. J. LIEB

RESTFUL LAKE

DRIFTWOOD AVE. 30'

433 260-300 C. KRAUSE

434

435 192-531

436

437 220-479 L. PROCHASKA

438

439 J. BRICKER 221-611

BLOCK C

30' DRIVE LONGVIEW

261 255-270

260 201-254 S. J. LIEB

259

258 205-226 T. H. STEVENS

257 178-435 M. STUMP

107

108 199-114

109 184-318

STONE (FORD ROAD PER PLAT) ROAD

40' PER PLAT
60' PER RECORD

LOTS 107 TO 109 AND LOTS 257 TO 261 EXTEND TO MARGIN OF 40' ROAD

SCALE 1 INCH = 40 FEET.

MAR. 1, 1954

12 - S N.E.

THE RELIANCE INVESTMENT CO'S

RESTFUL LAKE ALLOTMENT

BEING PART OF ORIGINAL LOTS NOS. 3 & 16 OF TRACT 2 NEWBURY TOWNSHIP

VOL. 1 PAGES 56 & 57 REC. OF PLATS

SCALE 1 INCH = 40 FEET

MAR. 1, 1954

BLOCK F

50' PER PLAT
60' PER RECORD

(RT. 87)

ROAD (MILES ROAD PER PLAT)

KINSMAN

LOTS 18 TO 41 INCLUSIVE EXTEND TO MARGIN OF 50' ROAD

41 184-433 R. PORTMAN

40 186-103 221-23

39 — 221-23 212-609 0.394 A.

38 206-339 M. LEWIS — 229-534 0.44 A

37

36

35 218-537 M. & D. PORTMAN — 229-535 0.329A

34

33 221-453 M.P. LEWIS — 229-533 0.373 A

32 206-593 M. & R. LEWIS

31 196-339 L. SOPLATA

30 — 212-343 0.163 A.

29 165-74 J. PORTMAN, JR.

28 184-439 J. JR. & C. PORTMAN

27

26

25

24 226-217 K. & T. DAVIS — 224-534

23

22 226-218

21

84 205-225 F. OFFUT

85

86

87 205-206 R. KUBIK

88

89 223-465 H. & R. PRIEBE

90

91

92

93

94

95 210-272 J. VALENTA

96 178-22 J. & M. RICHMOND

HIGHVIEW

20 196-275 M. STUMP

19

18

83

82 221-122 PETER BIZJAK

81 233-469 P. BIZJAK

80 247-516 J.M. Hoffman

79 212-1 J. & M. HOFFMAN

78

77

76 233-240 W. Potter

75

74 233-333 W. POTTER

73

SEE 12-S-S.E.

251-543 0.06 A.

146 234-250 R. SEITZ

147

148

149 199-114, 201-431 M. STUMP

150 215-422 H & M WICKSTROM

151

152 251-100 M. Fait

153

154 232-60 J. & M. HOFFMAN

AVENUE

124 234-250 E. SEITZ 460-203

123 178-22 J. & M. RICHMOND

122

145 192-86 R.W. SEITZ

144

143

142 246-22 E & M. KUPCIK

141

140 218-249, 220-363 W. B. HELLBERG

203 233-252 F. & A. CERNY

202 233-337

201 220-363

LONGVIEW

DRIVE

218

217 196-328 J. GERACI

216 218-593 C.A.G. HOLMOK

215

214 221-267

213

212 225-121 L. REITH

211 225-121 R.G.T. 88-

210 221-268 M. & I. BELUSCAR

209

208 223-477 S. & H. YORK

207

206 242-414 B. & J. BRUGGE

205 184-606 J. & M. HOFFMAN

204

30'

295

294

293 251-442 E. & I. SZAIBEL

292 234-339 W.F. WIDMER

291

290

289 254-446

288 223-254 J. & H. SANTA

287 229-587

286 229-152 T.F. DALEY ET AL

285 189-574 B. GYONGYOS

284

283 205-229

343 230-280 O. ALBRECHT

342 224-156 E. BRABANDER

341

344

30'

SEE 12-S-N.W.

12-S S.W.

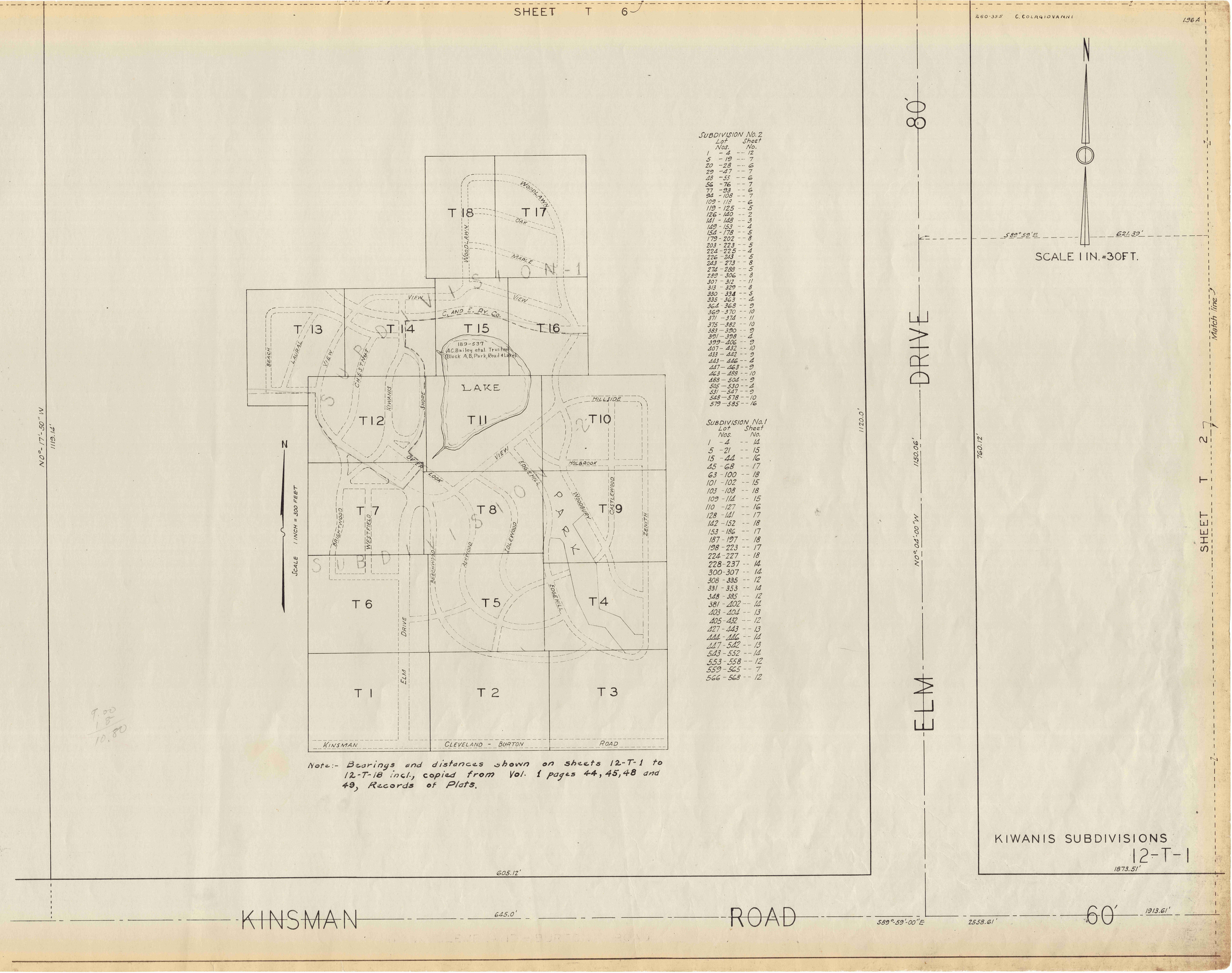

SUBDIVISION No. 2

Lot Nos.	Sheet No.
1 - 4	12
5 - 19	7
20 - 28	6
29 - 47	7
48 - 55	6
56 - 76	7
77 - 93	6
94 - 108	7
109 - 118	6
119 - 125	5
126 - 140	2
141 - 148	3
149 - 153	4
154 - 178	5
179 - 202	8
203 - 223	5
224 - 225	4
226 - 243	5
243 - 273	8
274 - 288	5
289 - 306	8
307 - 312	11
313 - 329	8
330 - 334	5
335 - 363	4
364 - 368	9
369 - 370	10
371 - 374	11
375 - 382	10
383 - 390	9
391 - 398	4
399 - 406	9
407 - 432	10
433 - 442	9
443 - 446	4
447 - 463	9
463 - 488	10
488 - 504	9
505 - 530	4
531 - 547	9
548 - 578	10
579 - 585	16

SUBDIVISION No. 1

Lot Nos.	Sheet No.
1 - 4	14
5 - 21	15
15 - 44	16
45 - 68	17
63 - 100	18
101 - 102	15
103 - 108	18
109 - 114	15
110 - 127	16
128 - 141	17
142 - 152	18
153 - 186	17
187 - 197	18
198 - 223	17
224 - 227	18
228 - 237	14
300 - 307	14
308 - 335	12
331 - 353	14
348 - 385	12
381 - 402	14
403 - 404	13
405 - 432	12
427 - 443	13
444 - 446	14
447 - 542	13
543 - 552	14
553 - 558	12
559 - 565	7
566 - 568	12

Note:- Bearings and distances shown on sheets 12-T-1 to 12-T-18 incl., copied from Vol. 1 pages 44, 45, 48 and 49, Records of Plats.

9.00
1.8
10.80

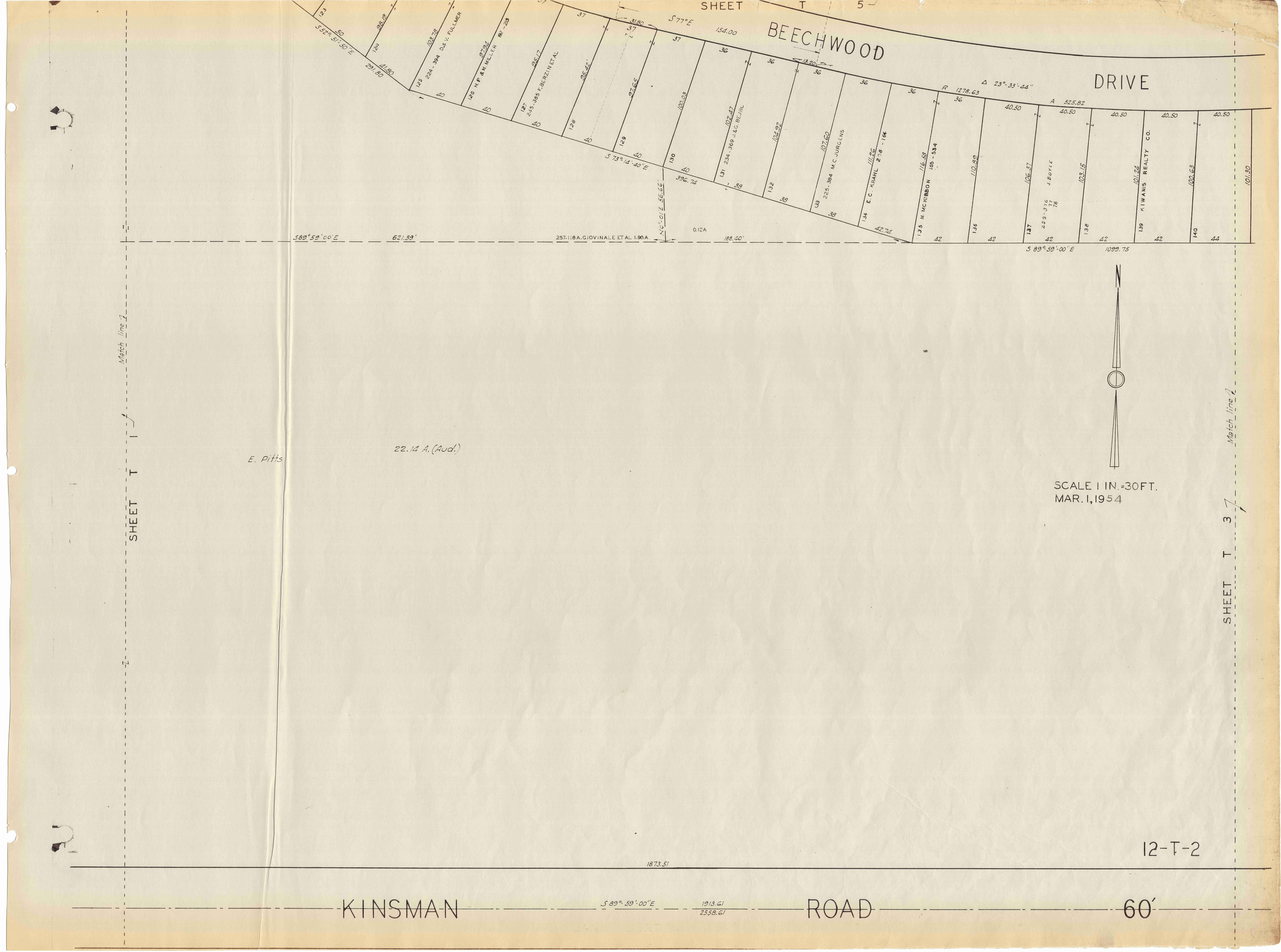
SHEET T 5
BEECHWOOD DRIVE
S 77°E 154.00
Δ 23°-33'-44"
R 1278.63
A 525.82
S 52°-51'-50"E
291.80
41.80
98.19
103.78
224-394 D.& V. FULLMER
97.94
126 H.P. & M. MILLER
95.17
245-385 F. BERZIN ET AL
95.42'
97.65
100.03
102.47
131 234-369 J.& G. BEJBL
104.92
107.60
225-384 M.C. JURGENS
111.26
134 E.C. KRAHL 208-164
116.58
135 M. MCKIBBON 165-534
110.89
106.37
137 J. BOYLE
259-376
103.15
101.24
139 KIWANIS REALTY CO.
100.63
101.30
S 73°-14'-40"E
396.74
N 0°-01'E 56.66'
0.12A
S 89°-59'-00"E 621.39'
257-118A. GIOVINALE ET AL 1.98A.
188.40'
S 89°-59'-00"E 1099.75
N
Match line
Match line
E. Pitts
22.14 A. (Aud.)
SHEET T 3
SHEET T 3
SCALE 1 IN.=30FT.
MAR. 1, 1954
12-T-2
1873.51
KINSMAN ROAD 60'
S 89°-59'-00"E
1913.61
2558.61

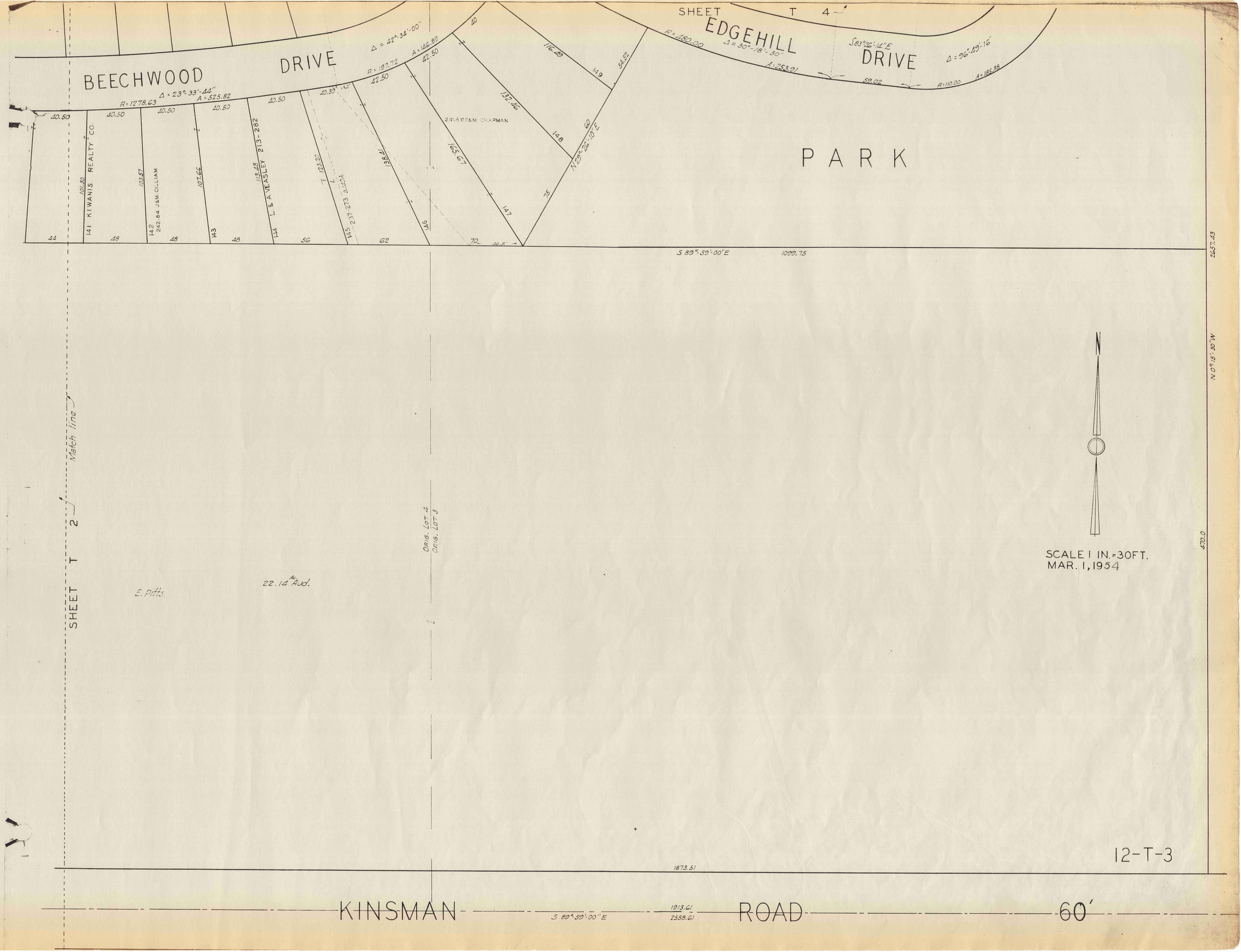
SHEET T 4
EDGEHILL DRIVE
BEECHWOOD DRIVE
PARK
Δ = 42°-34'-00"
Δ = 23°-33'-44"
Δ = 30°-18'-30"
Δ = 96°-49'-16"
R = 1278.63
A = 525.82
R = 197.72
A = 146.89
R = 480.00
A = 253.91
R = 110.00
A = 185.88
S 83°-26'-14" E
N 29°-26'-10" E
S 89°-59'-00" E
1099.75
2657.43
N 0°-15'-30" W
470.0
141 KIWANIS REALTY CO.
142 242-84 J&M. CILLIAM
143
144 L. & A. VEASLEY 213-282
145 237-273 O.L.A.
146
147
148
149
2:0-6:0 F&M CHAPMAN
Match line
SHEET T 2
ORIG. LOT 4
ORIG. LOT 3
E. Pitts.
22.14 Ac. Aud.
SCALE 1 IN. = 30 FT.
MAR. 1, 1954
12-T-3
1873.51
KINSMAN ROAD 60'
S 89°-59'-00" E
1913.61
2558.61

SHEET T 9

SCALE 1 IN.=30FT.
MAR. 1, 1954

N

PARK

BROOKWOOD DR.
N71°-40'-00"E

R=740.00 A=436.97
R=100.00 Δ=33°-50'-00"

363 205-143 S.J. HANSELMAN 135.23
362 135.0

EDGEHILL DRIVE
R=940.00 A=215.00
R=900.00 Δ=13°-06'-20" A=205.85

333 334 335 336 216-349 E.&R. WOLF 103.04 107.10 J.BURGY 243-354 113.55 A=278.51
361 134.62 221-461 D.A.LOFTUS
360 132.53
359 128.86 358 192-470 H.A.WHEELOCK 123.61 221-411
357 125.0
356 260-272 L.DOUGHTY 125.64
355 125.30 354 195-486 M.J.DILLON 122.83
353 195-487 E.K.DILLON 118.60
352 174-178 E. SIEKER 112.58
351 234-363 E.&A.WILDER 104.91
350 177-295 J. SZCZYTOWSKI 125.12
349 210-582 B.A.ABEL 143.88
348 347 186-68 L.&V. HALLADAY 161.73
B. HORAK 218-600 140.49
345 226-542 B.A.ABEL 113.82
346 43.57

ORIG. LOT 4
ORIG. LOT 3

R=507.58 Δ=31°26'-20"
S31°26'-20"E

ASHWOOD DRIVE
R=547.58 A=300.46
102.29

338 174-285 A.C. MCDONALD
339 212-324 A.&A.A. ZALINSKI 106.27
340 112.02 224-144
341 182-346 119.74
342 186-638 141.91 100
343 119.45
344 241-55 J.&B. MARSH 140.93

SHEET T 5

239-804 J.&J. DAMKO 122.82
240 128.16
241 132.35
242 135.64 97.62
243 111.88
244 23.58
150 199-120 H.W. EMPKEY
151 200-119 A. RANKIN 243-243
152 460-235 A. HORICK 234
153 40.50

R=660.00 Δ=21°-41'-24" A=249.86
R=700.00 A=265.00
R=157.72 A=117.17 Δ=42°-34'-00"
R=197.72 A=146.89
R=1238.63 Δ=23°-33'-44" A=509.37
S53°07'-44"E 27.98
N36°-52'-16"E 27.98
21.80

DRIVE

146 210-610 F.&M. CHAPMAN 116.49
147 42.50
148 132.46
149 110.00
242-526 L.&D. MAYLE
R=480.00 A=232.75 Δ=30°18'-30"
A=253.91
122.61
59.02

SHEET T 3

390 245-489 J.&V. BATES 103.60
391 254-98 J.&Z. OLMS
392 104.51 106.26
393 111.66
394 179-30 R.O. URGO
395 187-132 A.D. DAVIS 129.27 161.77
396 59.07
397 208-158 151.58 149.31
398 50

CASTLEWOOD DRIVE
S 15°-54'-50"E 162.18
R=2050 A=266.0 Δ=74°-20'-40"
A=317.90

446 246-509,510 W.&K. Fraunfelder 119.34
445 165-304 J. JONES 109.39
444 232-418 E.&E. KUHEN 97.93 93.29
443 81.85
505 242-11 S. KNISELY 100
506 94.14
507 257-12 J.&A. STRAINIC 80
508 101.56
509 245-161 36.44
510 208-180 O.&V. LAWRENCE 103.00 66.62
511 126.06 153.52 43.45
512 199-112 A.M. POWERS 143.03
513 146.97
514 192-557 135.38
515 187-578 A.J. SIMAK 110.76 58.71 80
516 187-582 40.03
517 187-578
518 187-581
519
520 187-580
521
522 187-579
523 187-578
524 187-581 A.J. SIMAK
525
526 255-363 A. KOVACH
527 245-472 255-303 A. REITHOFFER
528
529
530 217-28 C.&M. JONES

40'
S 89°-26'-14"E
59.02

R=70.00 A=118.29
Δ=96°-40'-16"
R=110.00 A=185.88

DRIVE
N 0°-15'-30"W
737.56
317.56
67.56
350.00
N 0°-15'-30"W 2657.43

ZENITH
N 89°-44'-30"E 100.71

12-T-4

SHEET T 8

110 — 95
111 232-181 J.&N.WORKMAN — 95
112 220-38 C. R. BECK — 95
113 212-570 W. A. ANTHONY, ETAL — 95
114 208-568 R.E. BECK — 95
115 — 95
116 C BECK 234-581 — 96.46
117 200-486 R. E. BECK — 100.84
118 — 108.13
118.26
S 0°-04'-00"E 395.00

178 — 80.00
177 205-629 G. H. REEVES — 80
176 192-536 — 80
175 192-535 — 80
174 — 80.16
173 — 90.90
172 245-465 W.&M. SCHUMACHER — 97.72
199.06
203 221-5 M. HOGYE — 79.03
204 193-416 E. STARK 255-286 — 76.60
205 212-3 — 77.91
206 KIWANIS REALTY CO. — 82.00
207 221-461 D. LOFTUS — 85.15
208 J. R. MCKIRAHAN — 84.26
51.53 — 33.33 — 90.02
54.66 — 45.53
A = 443.53
R = 840.00

243 259-402 W. DAVIS — 137.80
242 208-159 M. KNAPP — 143.30
241 184-586 A. J. CROMWELL — 145.15
240 178-564 L.R.&B. POLZER — 144.07
239 188-260 L.W. SCHULTZ — 140.13
238 260-220 L. SCHULTZ — 145.12
237 212-171 — 142.48
235 192-529 E.J. ANDRES, JR. 259-737 — 118.32
234 — 107.17
233 — 53.14
R = 450.00 A = 255.87 Δ = 32°34'-40"
R = 490.00 A = 278.61
R = 207.90 A = 137.64 Δ = 38°-52'-00"
R = 242.90 A = 132.84 Δ = 31°-19'-20"
46.78 — 46.78 — 41.00 — 36.78
120.54 — 120.43 — 129.84 — 121.18 — 110.66 — 104.76 — 61.74
276 188-306 — 277 200-153 — 278 — 279
142.48 N & F. EGGLESTON
132.16 A 99-436 F. SPEER
114.48 259-499 F. SPEER
R = 268.00 A = 136.10 Δ = 54°-47'-00"
R = 260.00 A = 240.06 Δ = 52°-54'-10"
S 35°-26'-10"E 41.0 — 41.07
IDLEWOOD DRIVE

289 237-109 O.&A. KIRNIG — 135.46
288 265-124 W. PATROSE — 148.49
287 — 152.92
286 169-81 L. HENWOOD — 149.22
285 — 138.70
223-359 F. KUSKY
123.40
330 199-608
123.21
331 220-133 F. ALLEN
125.41
332 220-133
45.38 — 20.38
51.34 — 38.10
A = 203.14 R = 220.00
A = 80.00
170.00
N71°-40'-00"E
DRIVE

333 218-349 E. & R. F. WOLF — 101.14
284 212-60 G.G. & F.B. FROBY — 116.74
283 — 99.42
282 255-582 S. RUTKOWSKI — 123.21
281 — 119.96
280 — 122.53
279 — 115.70
278 — 104.76
277 — 110.66
276 — 129.84
275 187-462 — 120.43
274 — 120.54
273 — 137.80
A = 218.00 R = 228.00 Δ = 54°-47'-00"
A = 134.24 R = 268.00
66.86 — 53.14 — 53.14
103.56 — 109.57 — 97.63 — 78.00 — 109.57 — 106.75
28.75 — 28.75 — 28.76 — 28.76 — 30.83 — 100.65
37.76 — 38 — 33.44
242-37 1.80 Ac. — 223-256 — 217-589 A. & R. RAEUBER — 217-719 — 226
232 — 231 — 230 — 229 — 228 — 227
A = 116.60 — A = 278.51 R = 507.58
R = 463.57 Δ = 36°-01'-20" R = 503.57
DRIVE

East

Δ = 31°-26'-20"

40'

A = 128.39 — R = 547.58 — A = 300.46
38.63 — 99.18 — 103.15 — 106.54 — 106.34 — 108.27 — 112.73 — 111.16 — 112.15
216 — 217 218-314 — 218 — 219 221-280 A. & K. RAEUBER — 220 — 221 — 222 217-311 — 223 199-143 A. KEMMERLING
197.26 — 99.98
BROOKWOOD
N 6°-53'-00"E
102 201-5 M. KIRCHENSTEINER — 98.63
101 179-89, 218-314 — 98.46
100 179-90, 218-314 — 98.16
159 178-423 C. KIRCHENSTEINER — 96.77
158 — 101.57
157 — 105.13
156 — 107.54
155 217-406 E. NOHAVA — 108.74
154 239-604 J.&J. DAMKO — 116.34
62.43 — 40.50 — 40.5 — 40.50 — 40.50 — 40.50 — 40.50 — 40.50 — 40.50
R = 1238.63 A = 509.37
122.82
Δ = 23°-33'-44"

SHEET T 4

SHEET T 6

SCALE 1 IN. = 30 FT.
MAR. 1, 1954

257-118 A. GIOVINALE ET AL 1.96A

119 — 117.24
120 — 118.06
223-159 T. NARUSCH ET AL
121 247-439 P. VILLIO — 128.30
122 179-81, 82 G.V. & E.M. GOODBOLD — 111.79
S 52°-51'-30"E 140 — 291.80
123 — 95.25
124 224-392 D. & V. FULLMER — 98.69
41.80
BEECHWOOD

169 223-380 W. BARTEL — 111.01
170 — 102.35
171 1 — 102.35
223-494 — 90.00
209 — 108.62
210 208-560 L. S. SPEER — 99.01
211 184-456 — 102.00
212 184-219 F. SPEER — 102.30
213 — 105.53
214 178-578 L.S. & F.L. SPEER — 101.14
215 — 103.70
216 — 102.00
R = 880.00 — 70.67 — 70.26 — 40.43
A = 148.22 R = 420.00 Δ = 76°-56'-00"
A = 563.95 R = 460.00
A = 61.76 — 39.11
116.18 — 115.21 — 114.83 — 112.27 — 104.38 — 103.69 — 99.98
198 — 197 — 196 226-112 S. DI VITA — 195 — 194 178-520 L.S. & F.L. SPEER — 193
46.29 — 51.47
DRIVE
S 77° E 154.00
40.10
40'

R = 1238.63 A = 509.37
Δ = 23°-33'-44"
12-T-5

SHEET T 7

BRIGHTWOOD DRIVE 50'

WESTFIELD DRIVE 40'

80' DRIVE

SUNSET DRIVE 40'

20 J.& J. RITTER 195-336

21

22

23 221-461 D.LOFTUS

24 M. REZZO

28

27 243-406 E.JAKAB

26 R.M. GARDELLO

25 E. MITCHEL 205-207 243-72

48 H.A.WILSON 182-133

49 C.F. PETERJOHN 192-307

50 224-473 W.& M.COX

51 224-141 N. BIASELLA

55 224-142 D. TALONE

54 232-107

53 251-75 M. Roberts 247-371

52

77 J.J. BECKOWITZ 192-193

78 234-16 H.&S. PEETS

79

80 234-15

93 C. SMITH 208-267

92 233-174 G.A.CORSO

91 237-390 D.L.CORSO

90 G.A. CORSO ET. AL. 226-321

89 232-440 W.& M. JOHNS

88

87 S. BIENIAS ET. AL. 226-80

86 243-454 G. RAMSEY

85

84 234-367 L. KADAR INC.

109 234-607 J.P. GABELLA

110 232-181 J.& N. WORKMAN

111

112 234-294

113 233-80

114 R.E. BECK 208-568

115

116 234-581 C.R. BECK

117 R.E. BECK 200-486

118

119 T.J. NARUSCH 223-159

83 T. KELLEY 182-403 243-21

82 T. J. NARUSCH ET. AL. 223-608

81 W.M. MCKENZIE 169-347

SUMMIT DR. 40'

ELM

SHEET T 57

SHEET T 1

12-T-6

SCALE 1 IN. = 30 FT.
MAR. 1, 1954

SHEET T 12

PARK

VIEW DRIVE

PARK

PARK

OVERLOOK DRIVE

PARK

MAR. 1, 1954
SCALE 1 IN. = 30 FT.

PARK LANE

N89°-56'-00"E

50'

40'

BRIGHTWOOD DRIVE

WESTFIELD DRIVE

ELM DRIVE

80'

12-T-7

SHEET T 8

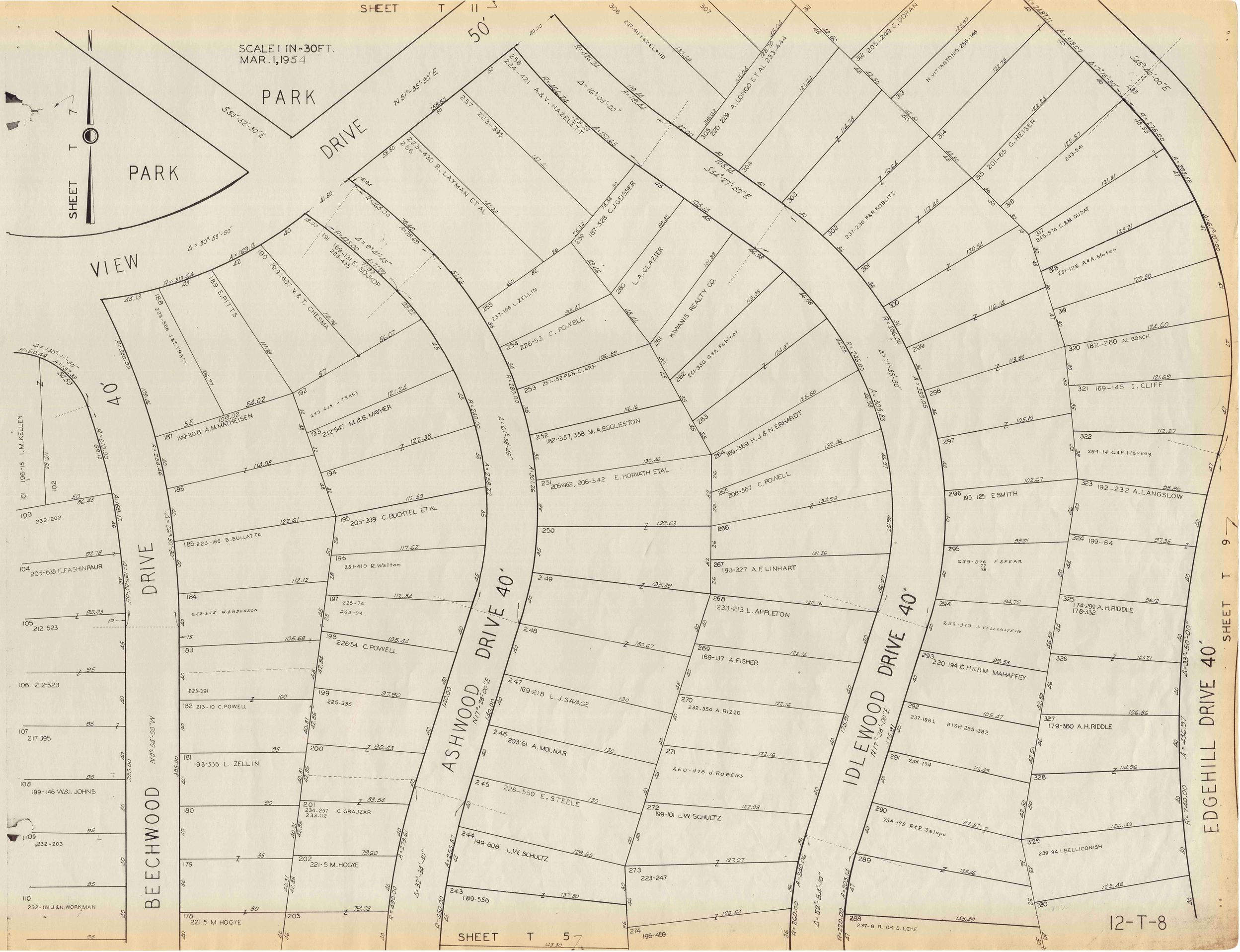
SCALE 1 IN.=30FT.
MAR. 1, 1954
SHEET T 11
SHEET T 7
SHEET T 5
SHEET T 9
12-T-8
PARK
PARK
DRIVE
VIEW
BEECHWOOD DRIVE
ASHWOOD DRIVE 40'
IDLEWOOD DRIVE 40'
EDGEHILL DRIVE 40'
50'
40'
N 51°-35'-30" E
S 53°-52'-30" E
S 45°-40'-00" E
S 54°-27'-50" E
N 0°-04'-00" W
N 17°-28'-00" E
N 17°-28'-00" E
Δ = 30°-53'-50"
Δ = 16°-03'-20"
Δ = 9°-41'-45"
Δ = 130°-11'-30"
Δ = 61°-38'-45"
Δ = 71°-55'-50"
Δ = 52°-54'-10"
Δ = 33°-50'-00"
Δ = 32°-34'-40"
Δ = 26°-30'-30"
Δ = 19°-00'-00"
R = 313.64
R = 425.00
R = 426.24
R = 466.24
R = 465.00
R = 550.00
R = 510.00
R = 60.44
R = 280.00
R = 240.00
R = 490.00
R = 450.00
R = 260.00
R = 220.00
R = 286.00
R = 246.00
R = 275.00
R = 740.00
A = 169.13
A = 137.33
A = 254.46
A = 258.22
A = 278.61
A = 255.87
A = 240.06
A = 223.14
A = 308.83
A = 359.05
A = 315.07
A = 203.58
A = 436.97
A = 2487.11
196-15 I. M. KELLEY
232-202
205-635 E. FASHINPAUR
212 523
212-523
217 395
199-146 W. & I. JOHNS
232-203
232-181 J. & N. WORKMAN
229-568 J. & T. TRACY
189 E. PITTS
199-607 V. & T. CHESMA
191 169-131 E. SOUKOP 225-435
199-208 A. M. MATHEISEN
212-547 M. & B. MAYHER
205-339 C. BUCHTEL ET AL
225-166 B. BULLATTA
251-410 R. Walton
253-355 W. ANDERSON
225-74
226-54 C. POWELL
213-10 C. POWELL
193-536 L. ZELLIN
225-335
234-257 233-112 C. GRAJZAR
221-5 M. HOGYE
221 5 M HOGYE
223-395
223-430 R. LAYMAN ET AL
224-421 A. & V. HAZELETT
187-528 C. J. GEISSER
237-106 L. ZELLIN
226-53 C. POWELL
257-152 P. & B. CLARK
182-357, 358 M. A. EGGLESTON
205-462, 206-342 E. HORVATH ET AL
L. A. GLAZIER
KIWANIS REALTY CO.
251-356 G. & A. Fehlner
169-369 H. J. & N. ERHARDT
208-567 C. POWELL
193-327 A. F. LINHART
233-213 L. APPLETON
169-137 A. FISHER
232-554 A. RIZZO
260-478 J. ROBENS
199-101 L. W. SCHULTZ
169-218 L. J. SAVAGE
203-61 A. MOLNAR
226-550 E. STEELE
199-608 L. W. SCHULTZ
189-556
223-247
195-459
237-611 E. & V. ELAND
229 A. LONGO ET AL 233-444
205-249 C. DORAN
N. VITTANTONIO 255-146
201-65 G. HEISER
237-236 P. & R. KOBLITZ
245-574 C. & M. GUDAT
251-128 A. & A. Moten
182-260 AL BOSCH
169-145 I. CLIFF
254-14 C. & F. Harvey
193 125 E. SMITH
192-232 A. LANGSLOW
259-376 F. SPEAR
199-84
174-299 A. H. RIDDLE 178-332
259-379 J. FELLENSTEIN
220 194 C. H. & R. M. MAHAFFEY
237-198 L. KISH 255-382
179-360 A. H. RIDDLE
254-174
254-175 R. & R. Salupo
239-94 I. BELLICONISH
237-8 R. OR S. ECKE

SHEET T 10

SCALE 1 IN.=30FT.
MAR. 1, 1954

SHEET T 8

SHEET T 4

406 MRS. A. J. DOUBLER
433 208-264 C.L. WISEMAN
405 189-607 V.& T. CHESMA
434 220-53 F.L. FAULK
404
435
403
436 195-363 E.G. STROTH
221-461 D. LOFTUS
437 225-346 R.& R. TYRRELL
402
401 212-546 M.& B. MAYHER
438 199-83 C. POHLMAN
400 229-319 E.A. ULICKY
439
399 226-221 D. MAYHER
440 179-464 W. GLUF
385 199-322 J. AULICKY
441 206-220
384 196-223 G.H.& G.E. VANBRAMER
442 206-222
385
386
387
368 247-394 J.& T. David
389
368 193-484 D. MCKEE
367
386 237-85 C.A. WARREN
365 233-213 T. APPLETON
364 210-240 MRS. I. LAMIS
363
390
245-468 J.& V. BATES
450
449
448 224-314 C.& R. MULL
447
463 226-59
462
461 224-194 M. SZABO
460
459
458 210-170 J.Y.& M.L. PFEIFFER
457
456 221-521 L. CRANE
455
454
453
452 232-551 S.& A. KOBIALKA
451
488 199-548 A. ORINSKI
489 225-179 S.MC GRATH ET AL
490 239-598 M. KALIN
491
492 246-13 F.& A. ABRUZZINS
493
494
495
496 254-579 F.& L. RODGERS
497
498 245-298 M.& M. STEINER
499 251-323
500 245-40
501 251-48 E. Dombrowski
502
503 234-266 S. KNISELY
504 242-11
547 259-507 J. LASH
548 185-242 C. STEPHAN
545 234-220 C. HARGETT
544
543 259-314 C. SCHWERTHOFER
542
541 192-556 J.E. PEARNS
540 225-509 R.M. DIMOND
539 251-79 R. Dimond
538
537 247-231 R.& M. Warhurst
536
535 242-488 G.& M. SMITH
534 226-465 J. HOLIAN
533 189-55 SISTERS OF HUMILITY OF MARY, LOWELL VILLE, O.
532 217-28 C.W. & M. JONES
531

PARK DRIVE
WOODBURY DRIVE
CASTLEWOOD DRIVE
ZENITH DRIVE
EDGEHILL DRIVE
ORIG LOT 4
ORIG LOT 3

12-T-9

SHEET T 16

S89°-51'-00"E 581.68'

N

245-458 R&S. LOVAS

251-408 R. Lovas

251-606 F. Denzine

189-381 B. DENZINE

195-430 W.W. DENZINE

203-129 J.E. THOMAS

251-249 S. Sawicki

239-153 R.S. ADAMS

208-114 A. PICARELLI

183-135 L.M. & A.F.M. CARR

234-441 A.M. FERRIS

229-508 J.C. HOPKINS

245-5 J. & F. ZIELENSKAS

205-278 W. FLEISHMAN

561 G. & W. WENTZ, ET AL

559 178-469 J. TOTH

558 225-179 S. MCGRATH ET AL

557 212-358 J.J. & M. KOZA

556

555 212-353 E. BOEGE

554 239-68 T. & M. NARUSCH

553 220-420 M. KOZA

552

551 COLLINS 233-234 Z. & A.

550 263-156 O. PILAR

549 224-9

548

547 259-507 J. LASH

12-T-10

HILLSIDE DRIVE 40'

N89°44'-30"E

Δ=30°35'-40" R=396.20 A=211.56

Δ=38°-00'-00" R=356.20 A=237.17

Δ=90°-00'-00" R=50.00 A=78.54

Δ=27°-17'-00" R=116.00 A=55.26

Δ=22°-09'-00" R=425.00 A=164.30

Δ=51°-51'-00" R=356.30 A=306.14

417 192-527 W.T. CALE

418 KIWANIS REALTY CO.

415 242-597 D. CORLETT

414 L. SOTERA

413 205 269

412 169-205 M.J. STEINBECKER

411 221-596 D. HOLL

410 183-52 L. LUEMPORT

409 247-353 L. Mussig

408 251-357 G. & A. Fehlner

421

422 199-547 M. ORINSKI 233-241

423 243-27

424 179-374 J.S. CURTIS

425 257-75 R. & L. MUSAL

426

427 183-53 I. LUEMPORT

428 247-496 J. & D. Libbey

429 157-208 M.J. PENTY

430 234-201 E.F. URBANEK

431 170-607 W. CROMWELL

432 208-264 C.L. WISEMAN

433

406

407 MRS. A.J. DOUBLER

DRIVE 40'

475 157-243 B. GORRELL

476 245-396

474 226-11

477

473 M. OCKER 247-133

478 234-282 G. & M. INKSTER

472 189-289

479

471 165-521 H. & A. LOWE

480

470 192-601 A. LOWE

481 259-351 S. PIOTROWSKI

469 192-527 M. OCKER

482

468 257-472 N. & R. BELLVILLE

483 ~~245-101 E. CHESTNEY~~ 247-286 R. Moffett

467 192-100 J.M. KOVARY

484

466 184-520 J. & M. KEBICK

485 195-200 G. & C. EATON

465 S. REBICK

486

DRIVE 40'

464 226-60 M. SZABO

487 217-218 G. & C. EATON

463 226-59

488 199-548 A. ORINSKI

WOODBURY DRIVE

CASTLEWOOD DRIVE

ZENITH DRIVE

N0°-15'-30"W

N22°-24'-30"W

N51°-35'-30"E

PARK

SCALE 1 IN. = 30 FT.

MAR. 1, 1954

SHEET T 11

SHEET T 9

ORIG. LOT 4 — ORIG. LOT 3

HOLBROOK

2657.43

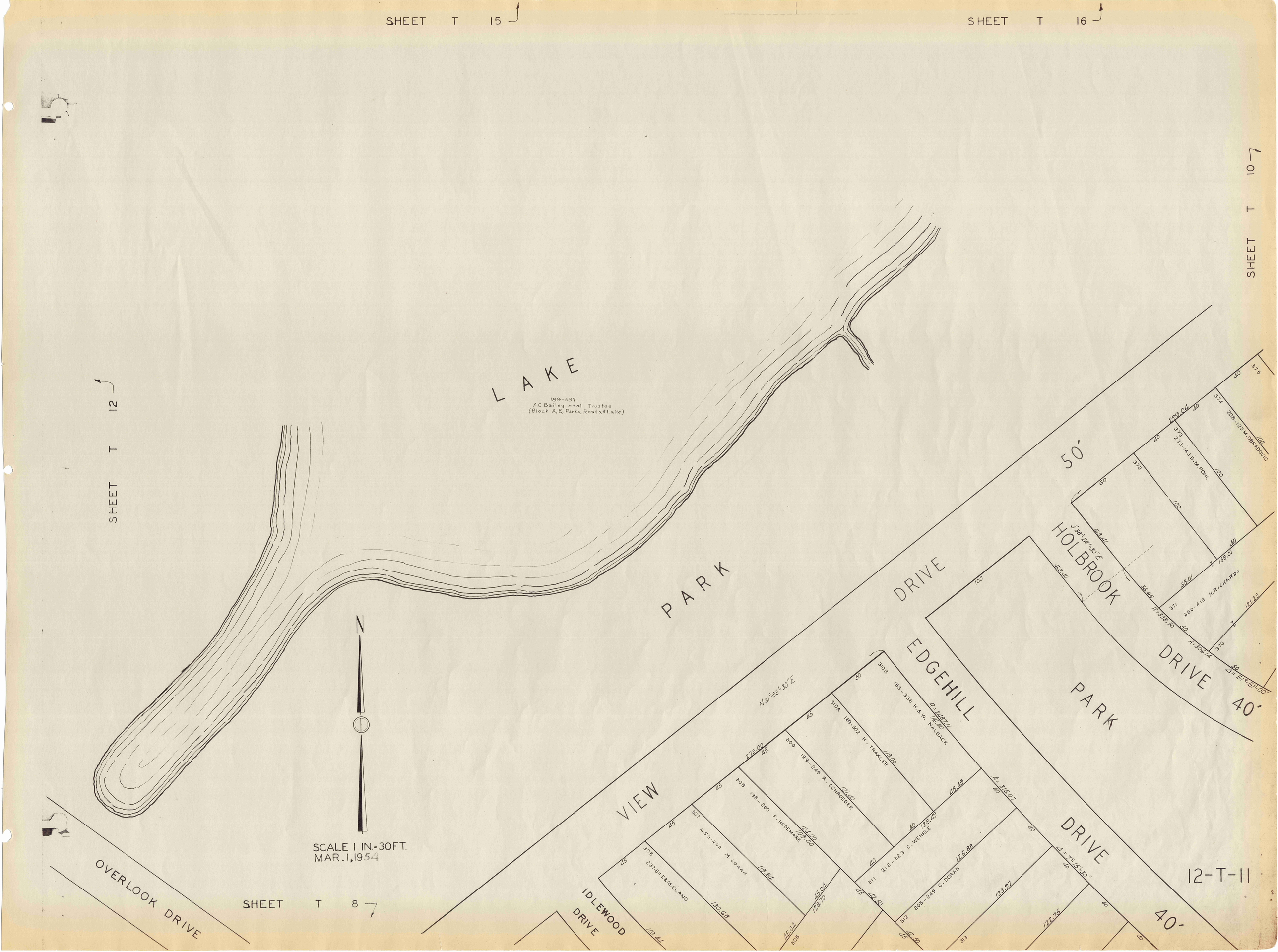
SHEET T 15
SHEET T 16
SHEET T 10
SHEET T 12
SHEET T 8
LAKE
189-537
A.C. Bailey et al Trustee
(Block A, B, Parks, Roads, & Lake)
PARK
VIEW
DRIVE
EDGEHILL
DRIVE
HOLBROOK
DRIVE
PARK
IDLEWOOD
DRIVE
OVERLOOK DRIVE
N
SCALE 1 IN.=30FT.
MAR. 1, 1954
12-T-11
50'
40'
40'
N 51°35'-30" E
S 38°24'-30" E
310B 163-336 H.&W. NALBACK
310A 169-502 H. TRAXLER
309 199-248 R. SCHROEDER
308 196-260 F. HEDEMARK
307 259-203 M. LOGAN
306 237-611 E.&M. ELAND
311 212-323 C. WEHRLE
312 205-249 C. DORAN
260-419 H. RICHARDS
233-143 B.M. POHL
208-125 M. OBRADOVIC
R=2487.11
R=338.30
A=306.14
Δ=51°51'-00"
A=315.07
Δ=7°15'-30"
275.00
119.00
121.40
124.00
109.00
119.84
130.68
119.44
45.04
128.70
42.50
48.49
128.49
125.88
123.97
122.75
63.41
36.66
58.01
138.01
121.23
299.04
373
374
375
372
371
370
100
60
40
50
45
20

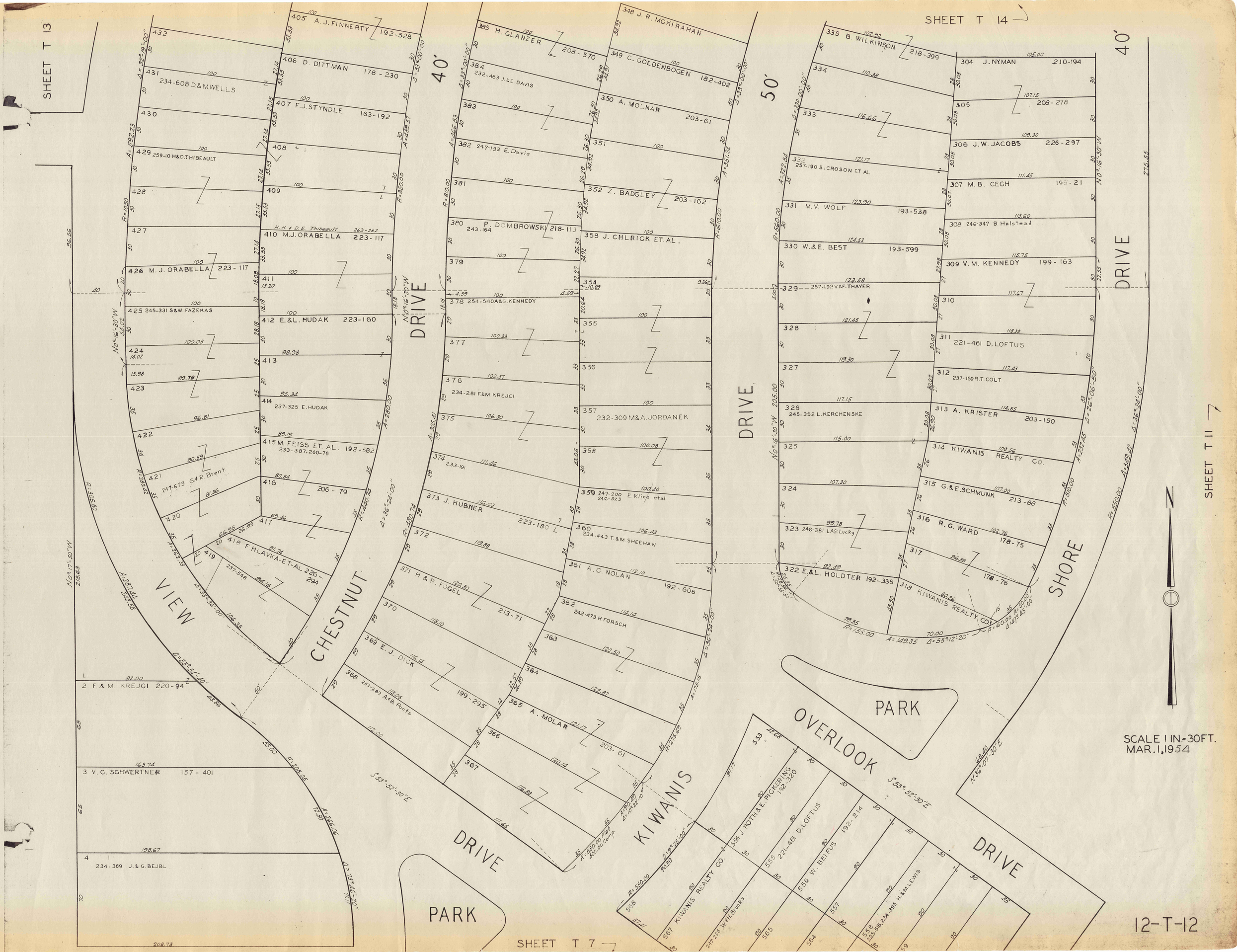
SHEET T 13
SHEET T 14
SHEET T 11
SHEET T 7
405 A. J. FINNERTY 192-528
406 D. DITTMAN 178-230
407 F. J. STYNDLE 163-192
234-608 D.&M. WELLS
429 259-10 H&D. THIBEAULT
410 M. J. ORABELLA 223-117
426 M. J. ORABELLA 223-117
425 245-331 S&W. FAZEKAS
412 E.&L. HUDAK 223-160
414 237-325 E. HUDAK
415 M. FEISS ET. AL. 192-582
416 206-79
418 F. HLAVKA-ET-AL 226-294
385 H. GLANZER 208-570
384 232-463 J.&E. DAVIS
382 247-193 E. Davis
380 P. DOMBROWSKI 218-113
378 254-540 A&G. KENNEDY
376 234-281 F&M. KREJCI
373 J. HUBNER 223-180
371 H.&R. FOGEL 213-71
369 E. J. DICK 199-295
368 251-287 A&B. Poots
348 J. R. MCKIRAHAN
349 C. GOLDENBOGEN 182-402
350 A. MOLNAR 203-61
352 Z. BADGLEY 203-162
353 J. CHLRICK ET. AL.
357 232-309 M&A. JORDANEK
359 247-200 E. Kline etal
360 234-443 T.&M. SHEEHAN
361 A. C. NOLAN 192-606
362 242-473 H. FORSCH
365 A. MOLAR 203-61
335 B. WILKINSON 218-399
332 257-190 S. CROSON ET AL
331 M. V. WOLF 193-538
330 W.&E. BEST 193-599
329 257-192 V&F. THAYER
326 245-352 L. KERCHENSKE
323 246-381 L&S. Lucky
322 E.&L. HOLDTER 192-335
304 J. NYMAN 210-194
305 208-278
306 J. W. JACOBS 226-297
307 M. B. CECH 195-21
308 246-347 B. Halstead
309 V. M. KENNEDY 199-163
311 221-461 D. LOFTUS
312 237-159 R. T. COLT
313 A. KRISTER 203-150
314 KIWANIS REALTY CO.
315 G.&E. SCHMUNK 213-88
316 R. G. WARD 178-75
318 KIWANIS REALTY CO.
2 F.&M. KREJCI 220-94
3 V. C. SCHWERTNER 157-401
4 234-369 J.&G. BEJBL
554 J. ROTH & E. PICKERING 192-320
555 221-461 D. LOFTUS
556 W. BEIFUS 192-214
567 KIWANIS REALTY CO.
DRIVE
VIEW
CHESTNUT
KIWANIS
OVERLOOK
SHORE
PARK
40'
50'
N
SCALE 1 IN.=30FT.
MAR. 1, 1954
12-T-12

SHEET T 14

SHEET T 12

OLD C. AND E. RY. CO.

178-210 T.E. Herrick etal

℄ R=573.69

124.89

2.24

S41°-23'-00"E 246.7

36.73

12.58

36.73

S32°02'-30"W

S60°-58'-20"E

40'

2.51-214 G. MESSNOR 37.46 542

98.69 541

185-361 N.R.PALMER 101.80 540

165-360 S.H.PALMER 108.96 539

239-83 F. HOGEL 243-385 120.81 538

135.41 537

243-384 123.36 536

195-384 J.HERBERT 114.12 535

220-467 G.POLLOCK 107.29 534

186-494 A.G.GRAHAM 102.68 533

100.32 532

205-50 T.H.OPALKA 531

196-388 BESSIE RAY 530

221-332 H.& J. BRIOLA 529

233-206 E.& F.LAUER 528

527

243-650 C.& M.WHITE 526

102.18 525

116.20 524

205-478 L.RUSSELL 523

146.86 522

146.87 521

115.57

596.84

N89°-43'-30"E

DRIVE

R=455.75

A=256.43

R=455.25

48.39

VIEW

℄ R=1090

A=592.23

Δ=29°-38'-10"

Δ=32°19'00"

DRIVE

A=478.15

Δ=25°08'02"

40'

S0°-17'-50"E

464.75

S89°-07'-10"E

R=1050

440 243-317 D.BERGHAUSER

441 243-390 C.BERGHAUSER

442 203-497 H.M.DIETRICH

443 260-419 P.YATLE

444

445

446 28.04

423

399

400

401

402

403

404

405

406

407

408 186-148

409 165-564

410 223-117 M.J.ORABELLA

438 220-371 J. DEVORE ETAL 233-108

439 247-201 C.&D. Berghauser

M. GLANZER

436 186-469 225-209

435 199-526

199-526 A. FINNERTY 243-422

434 255-253 O. SCHORR

433

432 234-608 D.&M.WELLS

431

430 192-235 J.H.ANDREWS

429 233-601 E. SIEKER

428

427

447 208-570 H.GLANZER

448 208-570 H.GLANZER

449

450 224-443 F.&M.KREJCI

451 224-442

452 221-461 D. LOFTUS

453 201-338 C.PELCNIK

454

455

456 265-319 A.Isabel

457 T&M Sheehan 263-280

458

459 199-249 E.TATON

460

461 208-157 J.J.STRASSER

462

V. MASTERSON

478 223-227

225-4

477

476 187-388 J.W.PARKER

475 186-426 E.&E.M.WARE

474

473 205-330

472

471 199-373 C.PELSNIK ET AL 242-446

470

469

468

467 157-526 A.PICCIANO

466

465

464

463

50.40

℄ R=1290

℄ R=1330

132.16

A=361.94

Δ=16°-04'-32"

A=356.34

Δ=15°21'-09"

DRIVE

S15°-45'-46"W

40'

480

481

115.99

232-295 V.CURNEY 482

110.74

483

105.37

226-120 E.N.OHLRISH 485

484

100

226-105 E.F.LANDIG 486

487

253-541 L.ROVACH

488

489

490 R.&C.JONES

491

491 R.HALL 259-142

492

494

495 189-610 L.RUSSELL

496 186-32 S.C.WARD

497 189-611 W.LEONARD

498 199-101

499 203-129 W.F.LEONARD 229-368

500

501 251-588 W.&D Lewis

70.73

72.97

97.91

95.94

103.78

111.53

129.40

127.38

71.63

76.75

81.87

86.99

92.11

97.23

102.35

14.18

15.82

36.12

31.03

℄ R=455.25

48.39

℄ R=80.00

Δ=88°-46'-50"

A=123.96

R=40

61.98

60.84

13.58

S0°-56'-40"W

BEACH

DRIVE

40'

N89°-43'-30"E

596.84

38.16

39.78

60

55

35

30

25

20

201-593

152-350 W. JONES

210-295 F. BATTAGLIA

179-129 R.& M. RIED

152-350 W.C. JONES

208-377 E. RUFF ET AL

200-425 P. MARTIS JR.

201-101 M.A. JAMES

221-434 C. RUSSELL

152-350 201-592 W.C. JONES

193-227 M FREEMAN

246-281 A.&I. Sinclair

186-515 M. WILTSHIRE

226-567 M.&E. WILTSHIRE

519

518

517

516

515

514

513

512

511

510

509

508

507

506

505

504

503

502

30.12

729.90

S0°-56'-40"W

SCALE 1 IN.= 30 FT.
MAR. 1, 1954

12-T-13

SCALE 1 IN. = 30 FT.
MAR. 1, 1954

N

S

DRIVE 50'

280.00

N 89°-43'-30" E 206.00

857.89

S 0°-16'-30" E 163.01

N 82°-54'-00" E

Old C. & E. R.R. Co.

178-290 Wm. Beifus

5 — 60.80 — 50.35

4 — 66.88 — 50.36

3 — 245-72 L & F. EVANS — 72.87 — 50.35

2 — 259-98 S. GERSCHESKI — 78.85 — 50.36

1 — R=25.00 — 39.64 — 34.83 — 50.36

158.92 S 0°-16'-30" E

49.99

41.05

KIWANIS

181.11

25.18 25.18 25.18

23.20 1.78

228 — 100.82 — 4.20 — 192-525 Wm. Beifus — 103.70

229 — 105.04

230 — 203-167 E. Barkdull — 104.74

231 — 189-597 C. P. Sweet — 102.80

232 — 99.23

233 — 93.04

234 — 242-82 J. & C. LUCAS — 41.19

235 — 37.85 — R=175.00 — 93.66

Δ = 57°-41'

A=173.16

236 163-261 E. Hess 63.00

237 165-260 H. Hess 124.82

VIEW DRIVE

S 32°-02-30" W 96.50 — 16.05 — 16.8

S 58°-38'-20" E 40'

552 — 82.83 — 239-179, 180 H. G. FIX — 45.16 — 79.30

551 — 40.01 — 79.01

550 — 40.07 — 81.39

549 — 40.33 — 86.48

548 — 92.26

547 — 96.43

546 — 200-455 S. Panck — 98.22

545 — 200-456 D. & G. Panck — 100.62

544 — 234-92 A. P. BAIRD — 100.60

543

178-20 T. E. Herrick et al

A=497.80 Tang = 166.79

A=194.36

40'

DRIVE

BEACH

Δ = 29°-38'-10"

R=346.15

R=376.15

162.62

BLOCK "B"

30.12

R=282.52

A=168.48

Δ=33°-00'

DRIVE

R=610.00

A=351.34

Δ=33°-00'-00"

50'

SHORE DRIVE 40'

275.55

S 0°-16'-30" E

A=182.53

Δ=65°-22'-35"

R=160.00

A=36.92

R=20.00

81.92

46.72 — 342 — 235-7 — A. & P. Brooks

212-257 A. & G. Brooks — 340 — 48.76

208-257 J. C. Furbee — 339 — 341

278-420 N. Lyons — 338 — 337

336 — 2.8-399 B. Wilkinson — 335

257-1903 CROSON ET AL — 334

A63-X42 B. CLARK — 333

232-56 A. WELSH — 332

247-199 D. Walsh — 331

221-187 H. Dimaffe — 330

308 — 307 — 306 — 305

7.15 — 67.18 L. B. Gunn — 3.00 — 7.15

242-189 M & E. TYLEK — 70 — 81.89

182-175 H. H. LOECKE — 302 — 81.89

178-76 R. G. Ward — 303 — 83.79

105.00

107.15

109.32

111.45

113.60

115.75

27.98

A=322.54

Δ=33°-00'-00"

233-177 J. DE VORE ET AL — 100.02

Kiwanis Realty Co. — 100.00

344 — 343 — 27.27

342 — 203-62 A. Molnar — 100

341 — 247-272 F. & B. Finnerty — 100

340 — 182-402 Chas. Goldenbogen — 100

339 — 203.62 A. Molnar — 100

338 — 203.62 Z. Bayley — 100

337 — J. & C. Chirick — 100

336

96.00

S 32°-43'-30" E

A=126.25

R=346.15

R=376.15

Δ = 29°-38'-10"

CHESTNUT

R=810.00

A=466.53

Δ=33°-00'-00"

DRIVE

40'

A=489.57

Δ=33°-00'-00"

192-526 B. Ray 100.04

189-526 R. E. Moder 100.02

169-509 E. Buchanan 100

345-43 V. & I. Carlson 100

247-193 E. Davis 100

208-510 Hoyt Glenzer 100

224-393 H. & E. Nelson 100

182-291 G. & M. Bensheimic 100

218-13 213-164 R. Dombrowski 100

100

J. & C. Chirick 100

100

100

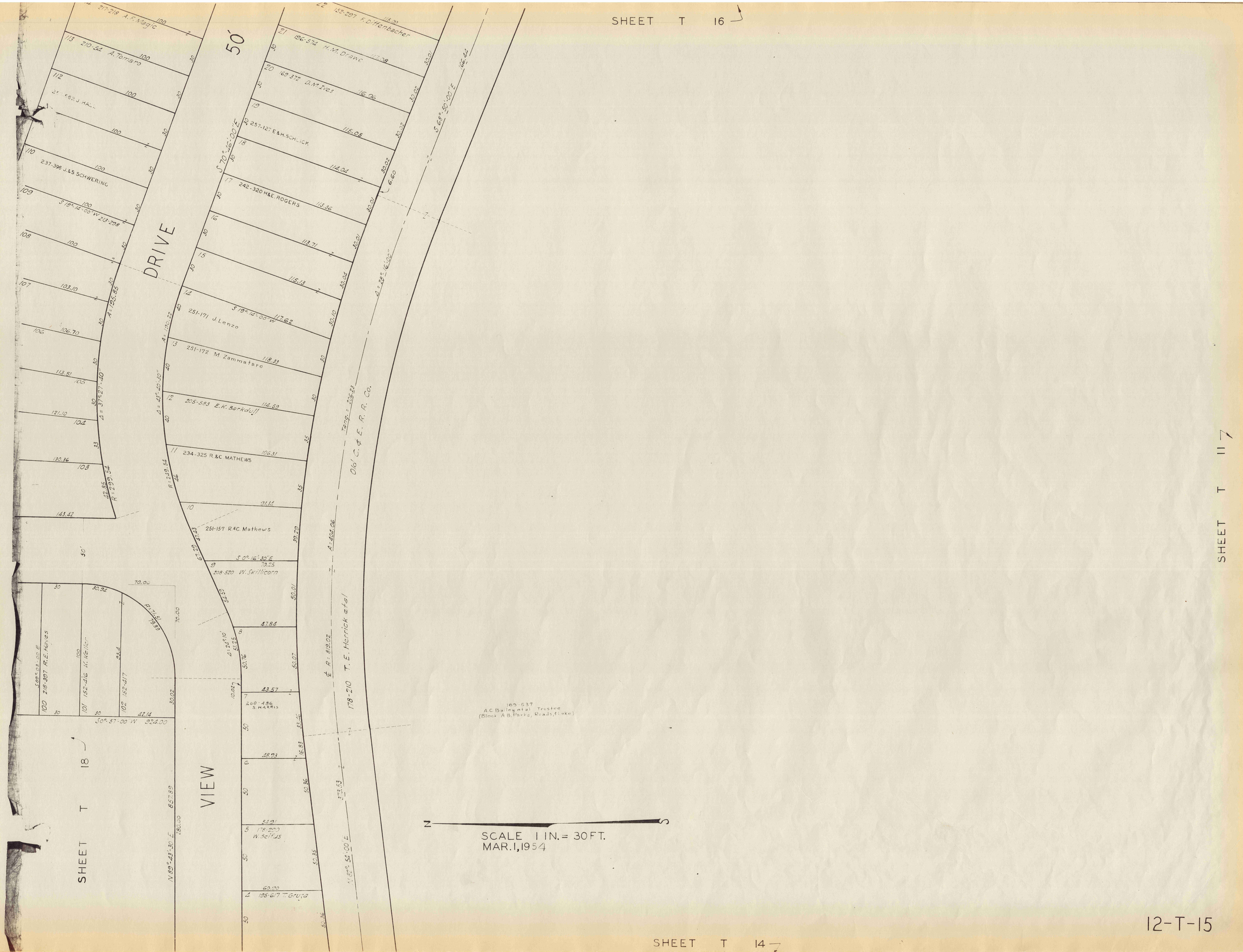
SHEET T 16
SHEET T 11
SHEET T 14
SHEET T 18
DRIVE
VIEW
50'
217-218 A.F. Magic
210-54 A. Tomaro
237-396 J.&S. SCHWERING
152-297 F. Diffenbacher
196-574 H.M. Drawe
169-372 D.M. Ives
257-127 E.&H. SCHLICK
242-320 H.&E. ROGERS
251-171 J. Lenzo
251-172 M. Zammataro
205-583 E.K. Barkdull
234-325 R.&C. MATHEWS
251-157 R.&C. Mathews
208-520 W. Skillicorn
200-486 S. HARRIS
178-200 W. Beifus
195-617 T. Gruza
218-397 R.E. Hayes
152-416 K. Keller
152-417
S 19°-14'-00" W 213-298
S 19°-14'-00" W 117.62
S 0°-16'-30" E 70.25
S 0°-57'-00" W 924.00
N 89°-43'-30" E 857.89
S 70°-46'-00" E
S 68°-50'-00" E 166.44
Δ = 37°-27'-40"
Δ = 43°-40'-30"
Δ = 28°-16'-00"
Δ = 24°-10'
Δ = 404.06
Tang. = 206.23
Δ = 28°-16'-00"
℄ R: 819.02
N 82°-54'-00" E 373.53
Ole' C. & E. R. R. Co.
178-210 T. E. Herrick et al
189-537
A.C. Bailey et al Trustee
(Block A.B. Parks, Roads, & Lake)
SCALE 1 IN. = 30 FT.
MAR. 1, 1954

12-T-15

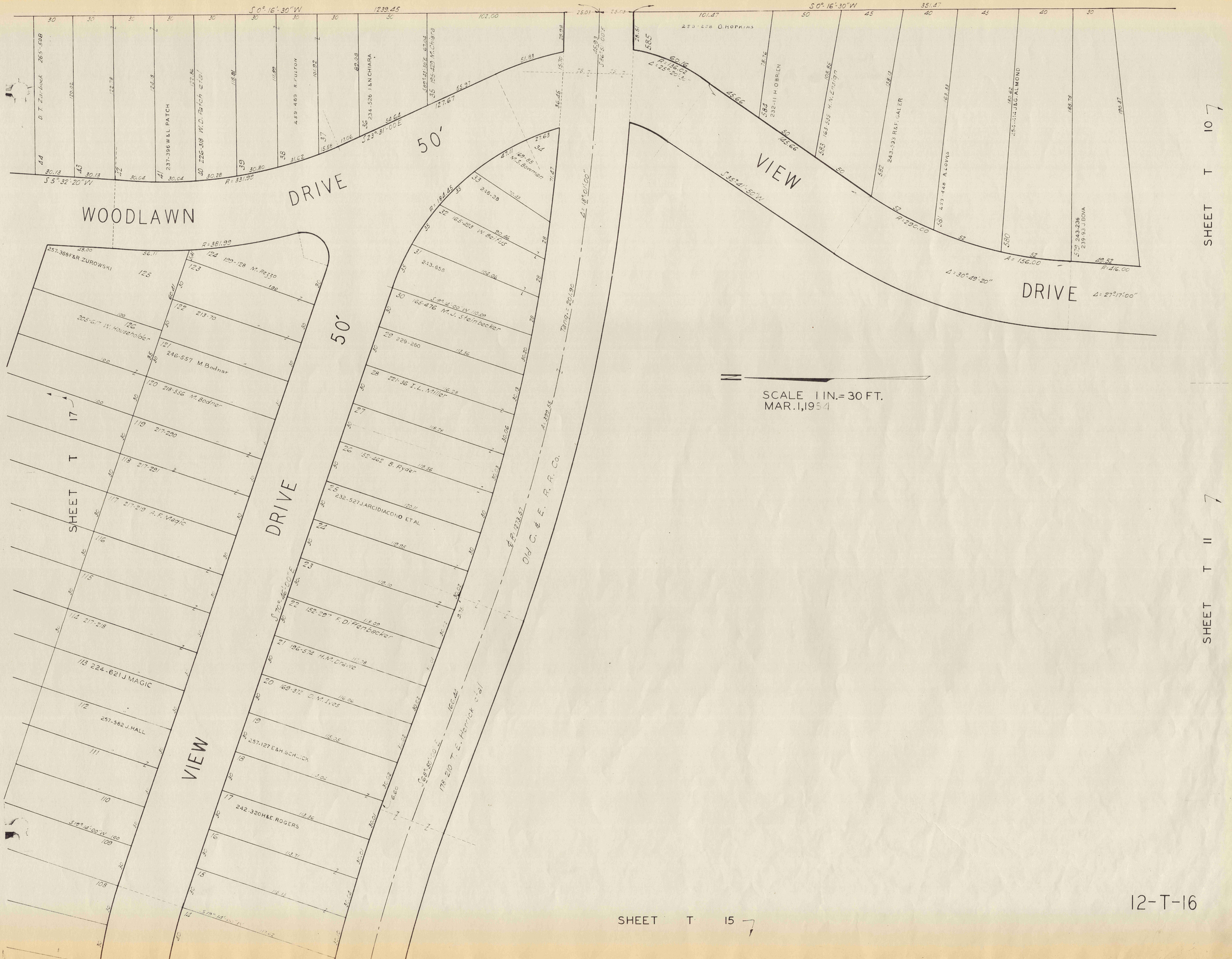
WOODLAWN DRIVE
VIEW DRIVE
VIEW DRIVE
50'
50'
SCALE 1 IN.= 30 FT.
MAR. 1, 1954
SHEET T 10
SHEET T 11
SHEET T 15
SHEET T 17
Old C. & E. R. R. Co.
Tang.= 201.90
Δ= 18°01'00"
Δ= 30°49'20"
Δ= 27°17'00"
R= 381.99
R= 331.99
R= 290.00
R= 416.00
A= 156.00
S 0°16'30"W
S 5°32'20"W
S 23°31'00"E
S 35°41'50"W
S 70°46'00"E
S 68°50'00"E
S 19°14'00"W
D. T. Zarbock
237-396 W & L. PATCH
226-318 W. D. Patch et al
259-489 R. FULTON
234-526 J & N CHIARA
195-429 M. Chiara
253-258 O. HOPKINS
232-11 H. OBRIEN
163-535 H. N. Ensign
243-593 R & F. GALER
253-448 A. LOVAS
254-414 J & G. ALMOND
243-236 239-93 J. BOVA
257-366 F & R. ZUROWSKI
199-128 M. Rezzo
205-617 W. Householder
246-557 M. Bodnar
218-556 M. Bodner
217-290
217-291
217-219 A. F. Magic
224-621 J. MAGIC
257-562 J. HALL
165-493 W. Beifus
165-476 M. J. Steinbecker
229-260
221-36 I. L. Miller
152-462 B. Ryder
232-527 J. ARCIDIACONO ET AL
152-297 F. Diffenbacker
196-574 H. M. Drawe
169-372 D. M. Ives
257-127 E & H. SCHLICK
242-320 H & E. ROGERS
178-210 T. E. Herrick et al

12-T-16

BLOCK "A"

SCALE 1 IN. = 30 FT.
MAR. 1, 1954

S 0°-16'-30" W 1239.45

382.42

DRIVE

WOODLAWN

OAK

MAPLE

40'

50'

SHEET T 16

SHEET T 18

12-T-17

SHEET T 17

SHEET T 15

S 89°-53'-30" E 968.66

S 89°-03'-00" E

63 128.96

64 233-470 E. Molnar 121.11

65 114.95

66 110.46

67 107.60

68 106.36

69 247-235 E. Molnar 105.92

70 105.48

71 233-470 E. MOLNAR 105.04

72 S0°-57'-00" W 104.60

73 192-564 Geo. Stanko 108.23

74 133.31

75 154.04

76 152.15

77 150.30

78 104.21

79

80 233-470 E. MOLNAR

81 192-226 James Jenas

82 199-127

83 223-50 Alvin Orieca

84

85

86

87

88

89 247-338 E. Kristfer

90 231-61 R & J FANELLIE

91 201-36 Flavia Fanellie

92

93 210-134

94 226-490 N. Adams

95 221-237 W.C. Jennings

96 223-353 N.F. Wilke

97 245-534 A & L ORETITSCH

98 237-431 A LORETITSCH

99 169-73 J.V. Fisinger

100 218-397 A.E. Hayes

S0°-57'-00" W 924.00

WOODLAWN DRIVE 50'

OAK DRIVE 40'

Δ = 73°-42-40" R = 511.16 A = 663.76

Δ = 32°-35-20" R = 561.16 A = 326.21

Δ = 18°-17-00" R = 887.00 A = 283.05

221 233-470 C. MOLNAR

222 118.21

223 114.42

224 109.63

225 105.64

226 200-127 E. Korecky 102.86

227 100.81

R = 198.00

R = 187.00

R = 197.00

197 100

196

195

194

193

192

198

MAPLE DRIVE 40'

Δ = 18°-17-00" R = 641.00 A = 204.46

Δ = 18°-17-00" R = 842.00 A = 270.28

184 210-592 B. Weikert

185 157-259 L.R. Dorf

186 100

187 259-247 F. WEINART

188 259-246

189 226-31 100

190

191 182-73 H. Tucker 233-113

R = 147.00

R = 217.34

152

151 208-221 Tom Murtaugh 100

150 192-538 John Murtaugh

149 210-459 Alice Schroeder 100

148

147 210-45

Δ = 18°-17-00" R = 617.00 A = 197.00

Δ = 18°-17-00" R = 557.00 A = 177.87

140

141

142 100

143 237-362 D.A AMBROSE

144 234-600 J & D. AMBROSE 100

145

146 255-2 H Kruse

257-175 W.S. BOBROWSKI

108 237-396 J & S. SCHWERING 100

107 103.10

106 233-309 L. STAID 106.70

105 213-137 113.51

104 223-486 M. Hudak 121.10

103 130.36

45.00

143.42

SHEET T 15

N — S

SCALE 1 IN. = 30 FT.
MAR. 1, 1954

12-T-18

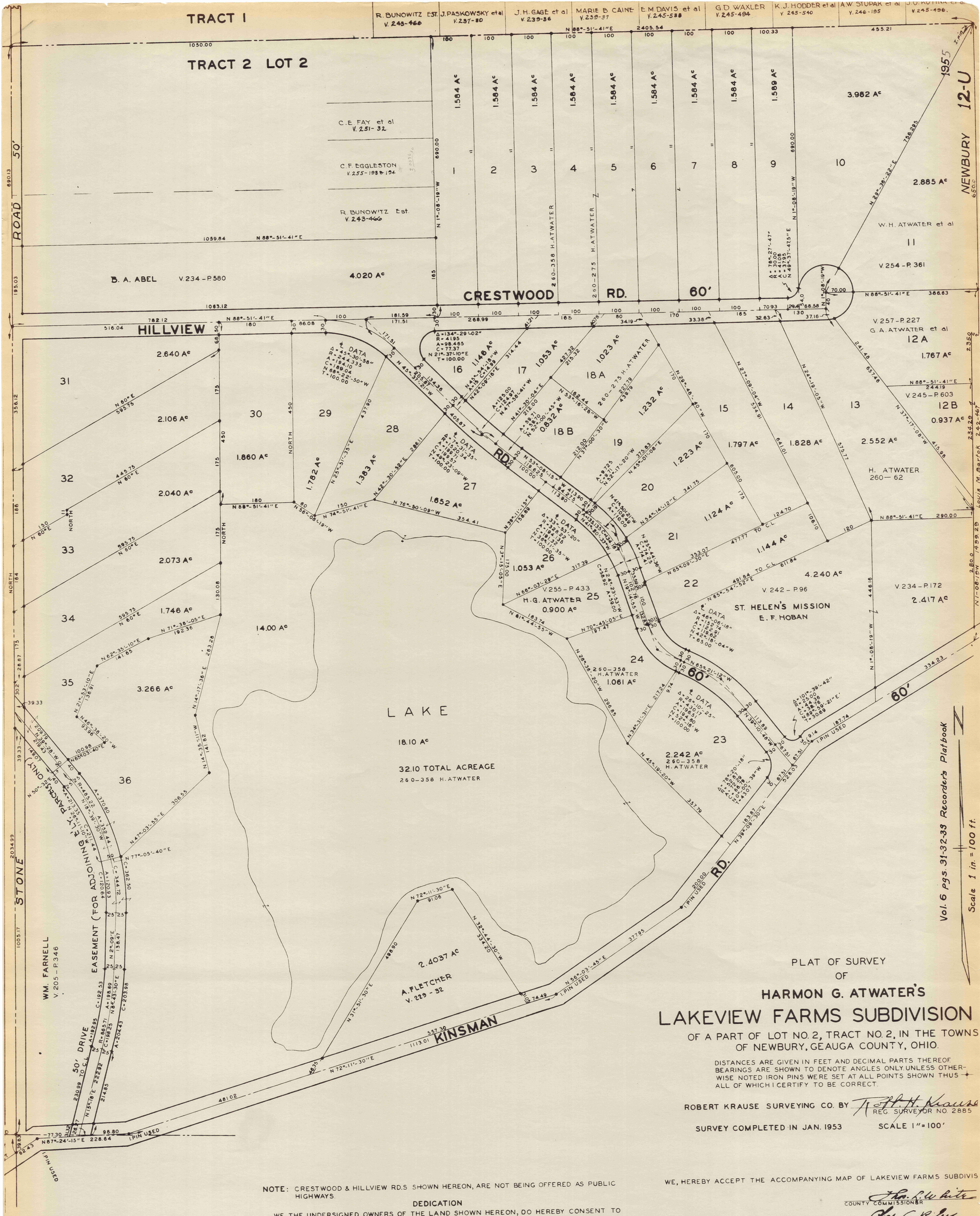

PLAT OF SURVEY
OF
HARMON G. ATWATER'S
LAKEVIEW FARMS SUBDIVISION
OF A PART OF LOT NO. 2, TRACT NO. 2, IN THE TOWNS OF NEWBURY, GEAUGA COUNTY, OHIO.

DISTANCES ARE GIVEN IN FEET AND DECIMAL PARTS THEREOF. BEARINGS ARE SHOWN TO DENOTE ANGLES ONLY. UNLESS OTHERWISE NOTED IRON PINS WERE SET AT ALL POINTS SHOWN THUS ALL OF WHICH I CERTIFY TO BE CORRECT.

ROBERT KRAUSE SURVEYING CO. BY Robt. H. Krause
REG. SURVEYOR NO. 2885

SURVEY COMPLETED IN JAN. 1953 SCALE 1" = 100'

NOTE: CRESTWOOD & HILLVIEW RD.S SHOWN HEREON, ARE NOT BEING OFFERED AS PUBLIC HIGHWAYS.

DEDICATION

WE, THE UNDERSIGNED OWNERS OF THE LAND SHOWN HEREON, DO HEREBY CONSENT TO THE SUBDIVISION OF THE SAME.

Norman A. Morley, Co-executor of the estate of Robert Bunowitz
Richard C. Morvilius, Co-executor of estate of Robert Bunowitz

WE, HEREBY ACCEPT THE ACCOMPANYING MAP OF LAKEVIEW FARMS SUBDIVIS

Thos. L. White
COUNTY COMMISSIONER
Chas. A. Riley
COUNTY COMMISSIONER
COUN IMMISSIONER

Y ACCEPT THE ACCOMPANYING MAP OF
FARMS SUBDIVISION No. 5

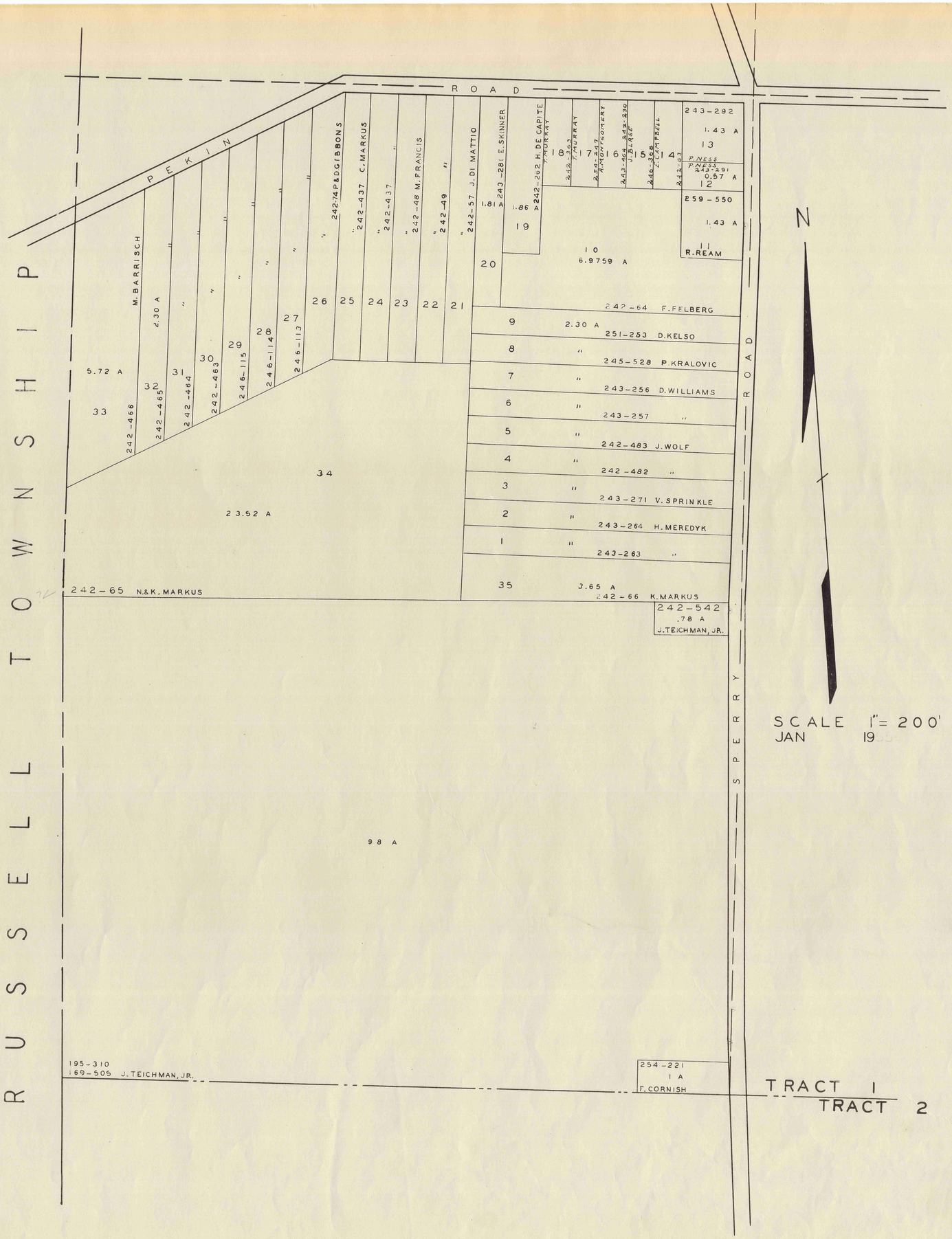

NEWBURY 12 V 1

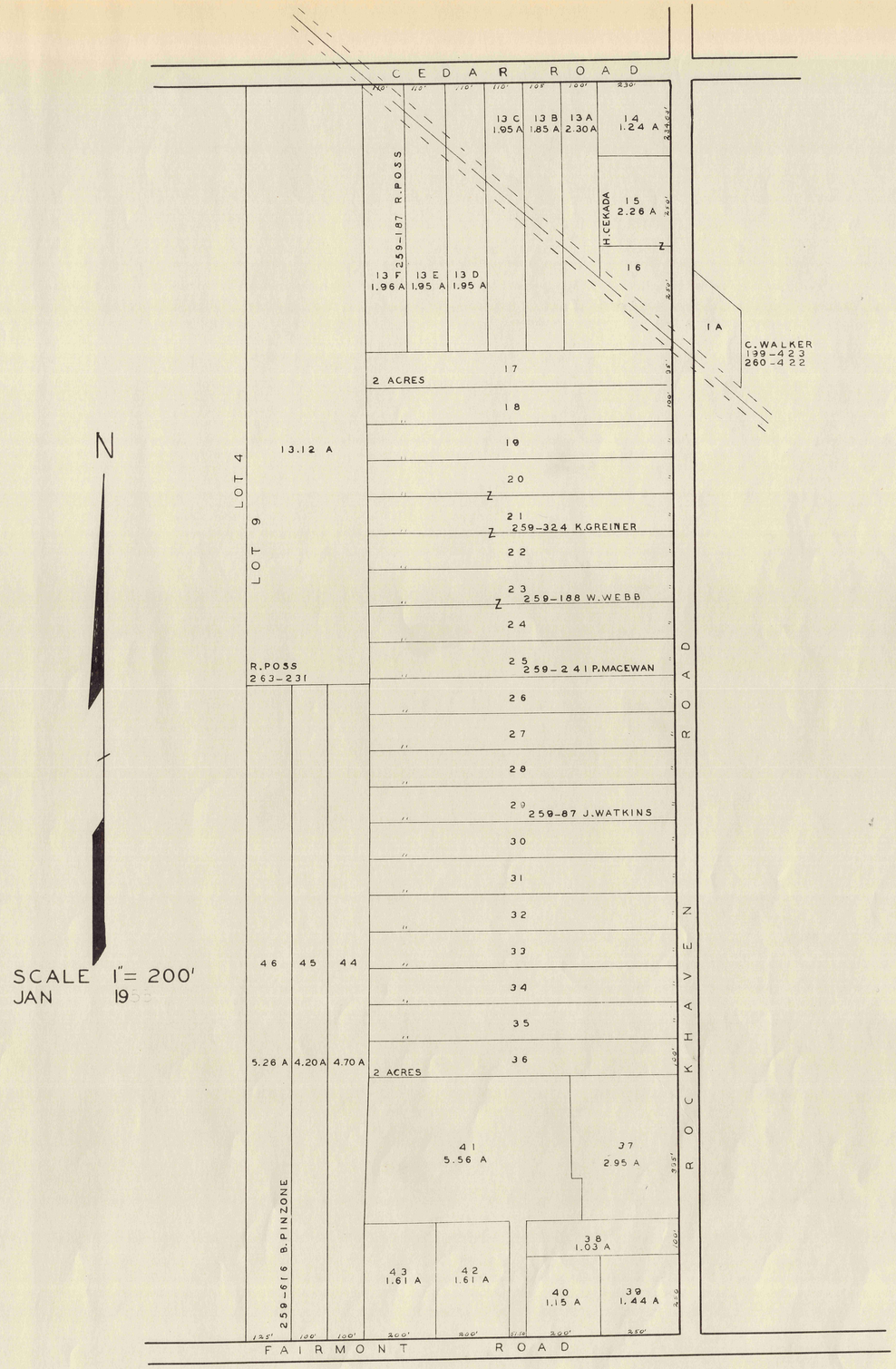

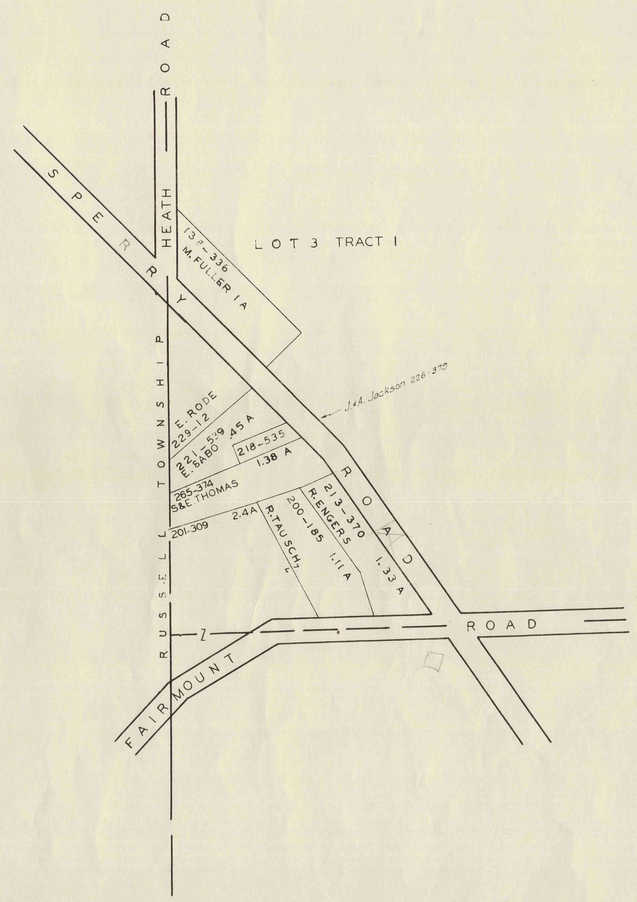

FAIR ROCK DEVELOPMENT

VOL.6 PGS.51-53-55 OF PLATS

NEWBURY TOWNSHIP

NEWBURY 12-W-1

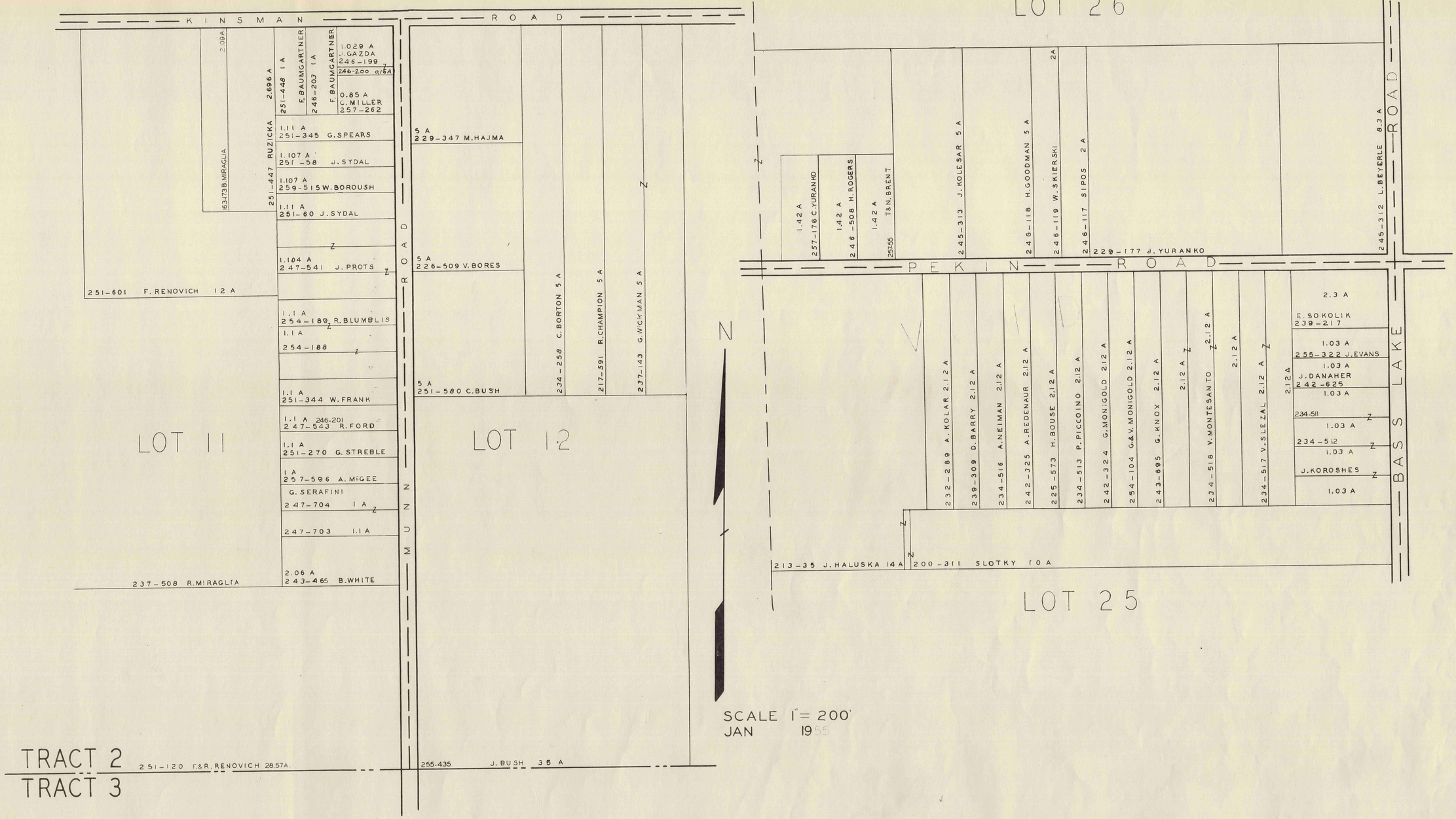
KINSMAN ROAD
MUNN ROAD
PERKINS ROAD
BASS LAKE ROAD
AUBURN ROAD
BELL STREET
NEWBURY
LOT 11
LOT 12
LOT 25
LOT 26
LOT 27
TRACT 2
TRACT 3
N
SCALE 1"= 200'
JAN 1955
2.09 A
2.696 A
251-448 1 A F. BAUMGARTNER
246-203 1 A F. BAUMGARTNER
1.029 A J. GAZDA 246-199
246-200 0.16 A
0.85 A C. MILLER 257-262
251-447 RUZICKA
1.11 A 251-345 G. SPEARS
1.107 A 251-58 J. SYDAL
1.107 A 259-515 W. BOROUSH
1.11 A 251-60 J. SYDAL
1.104 A 247-541 J. PROTS
251-601 F. RENOVICH 12 A
1.1 A 254-189 R. BLUMBLIS
1.1 A 254-188
1.1 A 251-344 W. FRANK
1.1 A 246-201 247-543 R. FORD
1.1 A 251-270 G. STREBLE
1 A 257-596 A. MCGEE
G. SERAFINI 247-704 1 A
247-703 1.1 A
2.06 A 243-465 B. WHITE
237-508 R. MIRAGLIA
633-738 B. MIRAGLIA
5 A 229-347 M. HAJMA
5 A 226-509 V. BORES
5 A 251-580 C. BUSH
234-258 C. BORTON 5 A
217-591 R. CHAMPION 5 A
237-143 G. WICKMAN 5 A
251-120 F&R. RENOVICH 28.57 A.
255-435 J. BUSH 35 A
1.42 A 257-176 C. YURANKO
1.42 A 246-508 H. ROGERS
1.42 A 255-55 T&N. BRENT
245-313 J. KOLESAR 5 A
246-118 H. GOODMAN 5 A
246-119 W. SKIERSKI 2A
246-117 S. IPOS 2 A
229-177 J. YURANKO
245-312 L. BEVERLE 8.3 A
232-289 A. KOLAR 2.12 A
239-309 D. BARRY 2.12 A
234-516 A. NEIMAN 2.12 A
242-325 A. REDENAUR 2.12 A
225-573 H. BOUSE 2.12 A
234-513 P. PICCOINO 2.12 A
242-324 G. MONIGOLD 2.12 A
254-104 G.&V. MONIGOLD 2.12 A
243-695 G. KNOX 2.12 A
234-518 V. MONTESANTO 2.12 A
234-517 V. SLEZAL 2.12 A
2.3 A F. SOKOLIK 239-217
1.03 A 255-322 J. EVANS
1.03 A J. DANAHER 242-625
1.03 A 234-511
1.03 A 234-512
1.03 A J. KOROSHES
1.03 A
213-35 J. HALUSKA 14 A
200-311 SLOTKY 10 A
45.53 A F. KALCHER 237-147 243-434
4.93 A
257-255 D. BAREY
246-235 3 A
251-240 3 A
254-75 38 A
251-460 35 A
251-458 35 A
251-454 35 A
283-705 35 A
2.12 A 234-511
12 X 1

KINSMAN ROAD

151-418
A.M. Grimesey

225-173

154-530 J. YATES 4 A

Z

1 A

233-340
1.50 A
L. SWANN
223-114

199-562 A. SCHWARZ 4.19 A

193-378 D. YATES 4 A

247-83 L. LOSCH 2 A 226-408

246-210 R. LUTZWEILER 2 A

218-344 J. SIPAN 4 A 247-343-344

2 A
V. ORLANDO
263-34

1 A
H. PEARN
205-252

229-85 B. KRISTOFF 5 A

LOT 10

1 A
H. J. PEARN
212-105

224-294 S. HORVATH 5 A

CLEVE. TRUST
255-128

2 A
E. ENROTH
225-30

47
2.99A.

265-105 G. Mayer 5 A.

48
2.99A.

49
2.99A

50
2.99A.

51
2.99A.

52
2.99A.

53

5.29A.

1 A.

218-53 C. STEWART 10 A

5 A

218-298

7.33 A
199-563

203-584 R. SIHLER 4.99 A 206-106

195-555
Alice D. Schwarz

SPERRY ROAD

Vol. 6 PG 149 ACRES

KINSMAN ROAD

TRACT 2
TRACT 3

TRACT 2

TRACT 3

2.07 A
246-588 CLEVE. TRUST CO.

22 A

LOT 3

2.44 A (10)

2.48 A (11)
255-227 A. HRUSCHKA

3.75 A (12)
255-202 E. HUDAK

2.44 A (12A)

2.33 A (14)

1.72 A (16)

260-422
2.06 A
A. JOHNSON

260-376 Z

260-377 C. BUSH

1.5 A (22)

1.5 A (23)

1.5 A (24)
255-671
CLEVE. TR. CO. TR'E

1.5 A (25)
W. FROHRING 259-296

1.5 A (26)

S. LE BLANC
265-111 1.50 A

I. MUNN
260-487 1.50 A

260-488 1.95 A

243-422 W. FROHRING

MUNN

MUSIC STREET

SPRING BROOK COLONY
SUBDIVISION NO. 1
VOL. 6 PG. 27-29

N

SCALE 1"= 200'
JAN 19[illegible]

NEWBURY 12-Y-1

PUNDERSON'S LAKE DEVELOPMENT
Vol 2 Pg 35
" 4 " 19 Plats

GRANDVIEW DRIVE
MEADOWBROOK DR.
20' LANE
RIVIERA DRIVE
40' DRIVE
20' LANE
40' DRIVE
SHORE
LAKE
ROAD
PUNDERSON
RAVENNA ROAD
PAINESVILLE
RAVENNA
GRANDVIEW DR.
PUNDERSON
FORESTWOOD DRIVE
CRAMPTON DRIVE
OVERLOOK DRIVE
PAINESVILLE
LAKE DRIVE
VALLEYVIEW DRIVE
SPRINGVIEW DRIVE
15' LANE
BLOCK A
BLOCK B
BURTON DRIVE
SUMMIT DRIVE
OAK HILL ROAD (HOTCHKISS)
N
SCALE 1" = 100'

Lot No		Vol.	page
A	Ed. J. Kutina	247	291
B	Punderson Lake Allot't		
1	Stanley W. Jurousek	174	354
2	Ford Eggleston	245	77
3	Frank Kucovec	224	213
4	" "	192	548
5	" "	200	266
6	Arden Knutson	224	440
7	Frank W. Kutina	192	227
8	" "	178	505
9			
10	Maude C. Ganska	199	443
11	George Bant	218	261
12	Elmer "	201	320
13	Louis J. Hrabak	247	390
14	" "	"	"
15	Ida Rohm	184	271
16	Harry "	178	5
17	Victor Forestak	184	444
18	" "	192	335
19	Eliz. Molnar	221	367
20	Leona M. Kutina	203	17
21	" "	223	412
22			
23	Eliz. Molnar	223	403
24	" "	"	"
25	Julia Woronowicz	251	129
26	" "	"	"
27	" "	"	"
28	" "	"	"
29	Mrs. Mollie Janach	193	363
30	Rose Knutson	260	420
31	Curtis W. Hollowell	257	501
32	Joseph E. Fabry	239	313
33	" "	"	"
34	Ethel A. Horvath	225	137
35	" "	"	"
36	Victor Forestak	189	46
37	" "	"	"
38	Carl L. Sell	221	41
39	" "	218	166
40	Henry J. Runser	237	331
41	Frank E. Beck	223	137
42	George W. Dill	217	57
43	Joseph Krazel	229	571
44	Richard Parle	251	177
45	Donald H. Rohm	221	368
46	Josephine Lochner	205	113
47	Arthur Jancar	218	512
48	Richard B. Minichbauer	221	381
49	Edward Kampp	247	426
50	Oney Knutson	221	311
51	June D. Ober	247	618
52	" "	"	"
53	" "	"	"
54	Robert W. Lytle	259	268
55	Leland K. Ridenour	232	42
56	George B. Major	223	529
57	" "	234	554
58	Isabel Allgeier	203	290
59	Edith Piner	218	406
60	Ruth S. Knutson	233	306
61	James J. Coyne	237	516
62	Forest H Rose	233	236
63	" "	"	"
64	" "	"	"
65	" "	"	"
66	Peter Schmidt	212	594
67	" "	"	"
68	" "	"	"
69	" "	"	"
70	" "	205	636
71	" "	"	"
72	Mike Mosric	212	213
73	June D. Ober	247	618
74	Frank Yunger	189	614
75	" "	"	"
76	" "	195	163
77	Mollie Pasica	193	230
78	Mike & Marg't Mosric	212	536
79	" " "	203	96
80	" " "	208	354
81	" " "	217	328
82	" " "	218	597
83	" " "	"	"
84	Carl V. Reid	257	309
85			

Lot No		Vol.	page
86	John W. Edvan	233	307
87	" "	"	"
88	" "	"	"
89	Charles F. Bulan	203	590
90	Josephine R. Russell	260	494
91	" "	"	"
92	" "	"	"
93	Guardian Trust Co.		
94	Gus George	233	310
95	" "	"	"
96	" "	"	"
97	" "	"	"
98	" "	"	"
99	" "	233	199
100	" "	"	"
101	" "	"	"
102	" "	"	"
103	" "	"	"
104	" "	225	557
105	" "	"	"
106	" "	"	"
107	" "	"	"
108	Louis Sanicky	233	184
109	Fred Ilges	233	185
110	Paul Beach	233	185
111	Michael Voloshan	233	10
112	" "	"	"
113	Franklin J. Bican	242	216
114	Josephine R. Russell	260	494
115	" "	"	"
116	" "	"	"
117	Mark K. Angyel	233	199
118	" "	"	"
119	" "	"	"
120	Herbert M. Kramer	225	555
121	Pat Deltino	225	562
122	Earl Bushek	245	400
123	Walter J. Cox	225	558
124	" "	"	"
125	" "	"	"
126	" "	"	"
127	Michael Voloshan	225	557
128	" "	"	"
129	" "	"	"
130	Barney J. Dubsky	225	522
131	" "	"	"
132	" "	"	"
133	" "	"	"
134	" "	"	"
135	Walter J. Cox	225	558
136	Earl Bushek	245	400
137	Ernest T. Wichert	225	553
138	" "	"	"
139	Arthur Kramer	225	552
140	Joseph H "	225	522
141	" "	"	"
142	George A. Kall	225	476
143	" "	"	"
144	" "	"	"
145	" "	"	"
146	" "	"	"
147	Joseph H. Kramer	225	522
148	Edwin A. Schultz	233	309
149	" "	"	"
150	" "	"	"
151	Gus George	233	310
152	" "	"	"
153	Otto J. Havenstein	233	309
154	" "	"	"
155	" "	"	"
156	" "	"	"
157	Isabel Fousek	233	318
158	" "	263	254
159	Florence Cassidy	233	200
160	Vera Rider	243	153
161	Carl A. Johnson	233	92
162	" "	"	"
163	Harry A. Thompson	225	555
164	Carl A. Johnson	233	310
165	" "	"	"
166	Harry A. Thompson	233	355
167	Lyllian Czerr	257	411
168	" "	"	"
169	" "	"	"
170	" "	"	"
171	Louis Csarvanyak	225	551
172	" "	"	"
173	Fred Lieske	225	499
174	" "	"	"
175	" "	"	"
176	Louis Sarrante		
177	Frank S. Kantor	225	73
178	Alvin H. Wedler	225	12
179	" "	"	"
180	Anna Penty	225	397
181	" "	"	"
182	Fernando Randles	247	271
183	" "	237	411
184	Glenn C. Corp		
185	George E. Graham	251	563
186	R.O. Schrader	196	819
187	Tony Miller	246	386
188	Fred M. Fichtner	265	453
189	Carl L. Sell	189	436
190	" "	"	"
191	Anton O. Micksch	192	522
192	" "	"	"
193	Guardian Trust Co.		
194	" "		
195	" "		
196	Julius Sakrzes	251	214
197	" "	"	"
198	" "	"	"
199	Joseph J. Shupp	225	566
200	Henry F. Wagner	233	6
201	" "	"	"
202	" "	"	"
203	" "	"	"
204	Punderson Lake Allot't		
205	Eva Johnson	239	506
206	" "	"	"
207	" "	"	"
208	Joseph G. Adamek	234	350
209	" "	234	349
210	" "	234	352
211	" "	234	351
212	" "	234	352
213	" "	"	"
214	" "	"	"
215	Frank L. Burns	251	445
216	" "	"	"
217	Virgil G. Stakley	229	385
218	Helen Hajdük	255	591
219	M.F. Richter	187	334
220	Richard S. Cooper	229	496
221	" "	229	497
222	John J. Dacro	224	77
223	" "	247	22567
224	Eva Johnson	239	506
225	Madonna E. Smith	246	191
226	" "	"	"
227	" "	"	"
228	Frances L. Griner	189	367
229	" "	"	"
230	John Killackey	220	423
231	" "	"	"
232	Dorothy Lighttoot	251	466
233	Blanche L. Shea	245	546
234	Frances E. Martin	257	37
235	Sal Franzolino	254	182
236	Maria L. Canaly	225	401
237	Shylo M. Kautman	225	228
238	Ralph E. Mumma	225	440
239	" "	"	"
240	" "	225	500
241	Grace M. Everett	260	494
242	Laland K. Ridenour	254	493
243	Ralph E. Mumma	225	500
244	" "	225	440
245	" "	225	338
246	Frances E. Martin	257	265
247	" "	"	"
248	Charles Dacro	259	590
249	" "	"	"
250	" "	"	"
251	Jack Wolcott	251	362
252	" "	"	"
253	Robert W. Taylor	266	121
254	" "	"	"
255	Andrew E. Elko	239	455
256	Irma J. Knack	208	283
257	" "	"	"
258	" "	"	"
259	" "	"	"
260	Steve J. Bukowski	237	258
261	" "	"	"
262	Walter Uminski	255	106
263	" "	"	"
264	Carl Bacon	239	278
265	Ethel Cannell	205	219
266	Howard C. Bacon	234	204
267	Carl H. Bacon	234	203
268	" "	263	233
269	" "	239	278
270	Richard Protiva	239	267
271	" "	"	"
272	" "	"	"
273	Jean Hochmuth	239	268
274	Joseph A. Nemeth	205	276
275	R. M. Mumma	205	182
276	Roy M. "	234	227
277	Edith I. Piner	205	312
278	Edward Knotek	226	619
279	Emil V. Fort	220	334
280	Josephine Lutheran	205	184
281	M.J. Nemeth	189	437
282	Josephine Lutheron	192	286
283	Richard F. Protiva	225	402
284	" "	234	550
285	Carl H. Bacon	234	202
286	George B. Major	263	137
287	" "	"	"
288	" "	251	124
289	Ray M. Mumma	251	409
290	Harry A. Thompson	229	600
291	" "	"	"
292	" "	"	"
293	Carl C. McCall	247	675
294	" "	"	"
295	" "	"	"
296	" "	"	"
297	" "	"	"
298	" "	"	"
299	" "	"	"
300	" "	"	"

NEWBURY 12-Z
JAN. 1955